CUYAHOGA COUNTY
BOARD OF ELECTIONS

Jeff Hastings, Chairman

Inajo Davis Chappell, Board Member

Lisa M. Stickan, Board Member

David J. Wondolowski, Board Member

Anthony W. Perlatti, Director

Anthony Kaloger, Deputy Director

MEETING AGENDA **December 8, 2021** **9:30 A.M.**

THE PLEDGE OF ALLEGIANCE

ADMINISTRATION

1. Approval of the minutes from the November 22, 2021, Board Meeting
2. Acknowledgment of Secretary of State Advisory 2021-06: Congressional Redistricting and State Legislative Redistricting

REGISTRATION

3. Determination of the validity of provisional ballots and authorization to count provisional ballots from the November 23, 2021, Maple Heights Council District 6 Recall Election
4. Challenge of right to vote filed by David Sulik against Bonnie Shore

BALLOT

5. Certification of the official results of the November 23, 2021, Maple Heights Council District 6 Recall Election
    a. Authorization to approve the remake of the optical scan ballots from the November 23, 2021, Maple Heights Council District 6 Recall Election
    b. Authorization to approve absentee ballots from the November 23, 2021, Maple Heights Council District 6 Recall Election
    c. Authorization to approve provisional ballots from the November 23, 2021, Maple Heights Council District 6 Recall Election
    d. Acknowledgment of the pre & post-test results of the vote tabulation system from the November 23, 2021, Maple Heights Council District 6 Recall Election
6. Certification of the Recounts from the November 2, 2021, General Election for the following contests:

    (Automatic Recounts)

    a. Berea CSD Board of Education Member
    b. Lakewood Council at Large
    c. University Heights. Council at Large
    d. Maple Heights CSD Board of Education Member

Video of this meeting can be viewed at https://www.youtube.com/CuyahogaCountyBOE

[1] Please email mbejjani@cuyahogacounty.gov or lwalker@cuyahogacounty.gov with your name and the nature of your comment so we can fully assist you.

e. Mayfield Heights Council at Large
(Requested Recounts)
f. Euclid Ward 02 Member of Council
g. Maple Heights District 05 Member of Council

CANDIDATE AND PETITION SERVICES

7. Acknowledgment of resignations from and appointments to elected office
8. Early In-Person Voting PEO Performance Report

FISCAL SERVICES

9. Approval to Renew the Ballot Printing Contract with Midwest Direct, under subdivision (B) Article I., in the amount not-to-exceed $593,466.70 for the First Renewal Period January 1, 2022 through August 1, 2022
10. Approval of vouchers

HUMAN RESOURCES

11. Approval of the personnel agenda

INFORMATION SYSTEMS

12. Acknowledgment of Cuyahoga County Council District boundary adjustments pursuant to Cuyahoga County Charter Section 3.04

PUBLIC COMMENT[1]

EXECUTIVE SESSION

Discussion of personnel issues (to consider the appointment, employment, dismissal, discipline, promotion, demotion, or compensation of a public employee or official) and disputes involving the public body that are the subject of pending or imminent court action.

CUYAHOGA COUNTY
BOARD OF ELECTIONS

2021 Board Meeting Schedule

December 2021

Wednesday, December 8th @ 9:30AM	Certification of the Recount from the November 2nd General Election
Monday, December 20th @ 9:30AM	Certification of the Audit from the November 2nd General Election

CUYAHOGA COUNTY
BOARD OF ELECTIONS

Board Meeting
11/22/2021

Attending:

Jeff Hastings, Chairman
Inajo Davis Chappell, Board Member
Lisa M. Stickan, Board Member
David Wondolowski, Board Member
Anthony W. Perlatti, Director
Tony Kaloger, Deputy Director

Mark R. Musson, Assistant Prosecutor, Cuyahoga County
Mary Bejjani, Clerk to the Board
Linda Walker, Clerk to the Board

The Cuyahoga County Board of Elections Meeting began at 1:58 p.m. Hereinafter referred to as the CCBOE/Board.
Chairman Hastings noted that all Board Members were in attendance.

Agenda Item 1: Approval of the minutes from the November 15, 2021 Board Meeting

Chairman Hastings moved to approve the minutes from the November 15, 2021, Board Meeting. Board Member Wondolowski seconded. The motion passed unanimously.

Agenda Item 2: Certification of the official results of the November 2, 2021 General Election

Brian Cleary, Ballot Department Manager, presented information from the Board Packet concerning the certification of the official results from the November 2, 2021 General Election.

- Authorization to approve the remake of the optical scan ballots from the November 2, 2021 General Election
  Chairman Hastings moved to authorize to approve the remake of optical scan ballots from the November 2, 2021 General Election. Board Member Wondolowski seconded. The motion passed unanimously.

- Authorization to approve absentee ballots from the November 2, 2021 General Election
  Chairman Hastings moved to approve absentee ballots from the November 2, 2021 General Election. Board Member Wondolowski seconded. The motion passed unanimously.

- Authorization to approve provisional ballots from the November 2, 2021 General Election
  Chairman Hastings moved to authorize approval of provisional ballots from the November 2, 2021 General Election. Board Member Wondolowski seconded. The motion passed unanimously.

---

[1] Narrative that is underlined in the CCBOE minutes relates to a motion that was acted on by the Board.

- Acknowledgment of the pre & post-test results of the vote tabulation system from the November 2, 2021 General Election
  Chairman Hastings moved to acknowledge the pre & post-test results of the vote tabulation system from the November 2, 2021 General Election. Board Member Wondolowski seconded. The motion passed unanimously.

- Acknowledgement of Official District-Wide Results of the November 2, 2021 General Election for Cuyahoga, Geauga, Lake, and Summit Counties
  Chairman Hastings moved to acknowledge the Official District-Wide Results of the November 2, 2021 General Election for Cuyahoga, Geauga, Lake, and Summit Counties. Board Member Wondolowski seconded. The motion passed unanimously.

Chairman Hastings moved to certify the official results of the November 2, 2021 General Election. Board Member Wondolowski seconded. The motion passed unanimously.

Agenda Item 3: Acknowledgment of the date, time, and place of the post-election audit for the November 2, 2021, General Election

Brian Cleary, Ballot Department Manager, stated the post-election audit for the November 2, 2021 General Election is scheduled for Monday, December 13, 2021 at 9:00 a.m. The contests to be audited include the 11th Congressional District, City of Cleveland Mayor, and City of Cleveland Issue 24 as directed by the Secretary of State.

Chairman Hastings moved to acknowledge the post-election audit for the November 2, 2021 General Election on Monday, December 13, 2021 at 9:00 a.m. Member Wondolowski seconded. The motion passed unanimously.

Agenda Item 4: Acknowledgment of resignation from elected office

Chairman Hastings moved to acknowledge the resignation from elected office. Board Member Wondolowski seconded. The motion passed unanimously.

Walk-On Agenda Item: Fiscal Services Voucher.

Kendra Zusy, Fiscal Services Manager, stated the Board Members approved the purchase award to Marketing Communications Resources at the October 18, 2021, Board Meeting.

Chairman Hastings moved to approve the Fiscal Services Voucher. Board Member Wondolowski seconded. The motion passed unanimously.

NEW BUSINESS

Post-Election Audit
Director Perlatti stated that Secretary of State Frank LaRose would be attending the Post-Election Audit on December 13, 2021.

November 2, 2021 General Election Night
Director Perlatti stated there was an unexpected shortage of contracted law enforcement officers for Election Night for the November 2, 2021 General Election. The CCBOE quickly worked to resolve the deficit with the cooperation of the Cuyahoga County Sherriff's Office. The Sherriff's office shifted resources to provide enough officers for the required security assignments. The CCBOE investigated the reason for the shortages with the contractor, Willow Security. The CCBOE found the contractor is experiencing understaffing issues due to overtime mandates in several municipalities. Going forward, the CCBOE will take steps to make certain additional resources are available on election night. The CCBOE was billed by the contractor only for the security officers who worked Election Night.

Maple Heights Council District 6 Recall Election
Director Perlatti provided an update on the November 23, 2021 Maple Height Council District 6 Recall Election. Early In-Person voting will close on November 22, 2021 at 2:00 p.m. Through Sunday, November 21, 2021, there have been 13 Early In-Person voters, 66 requests for ballot applications, and 21 returned ballots. The Maple Heights Council District 6 Recall Election will be staffed by the CCBOE staff and staff is handling many processes without third-party vendors. The Election Support Department is delivering the election equipment on November 22, 2021. There will be no Monday night organizational meeting. The CCBOE staff will set-up for the Election on Tuesday morning.

Cuyahoga County Council Redistricting
Director Perlatti stated that the CCBOE staff completed the changes to the County Council redistricting maps, and the updated changes will be on the CCBOE website today. Director Perlatti will be communicating with the County Council Law Department, advising them of the redistricting updates.

CCBOE Website
Director Perlatti commented that the training for the CCBOE Website is going well, and the response has been positive.

PUBLIC COMMENT

Jonathan Platt provided public comment on the quality of the audio on YouTube recording of the CCBOE's 11/15/21 Board meeting.

Reverend Pinkney Butts provided public comments regarding items on the agenda and the official election results for the November 2, 2021, General Election.

At 2:27 p.m. Chairman Hastings motioned to go into executive session for the purpose of discussing employee compensation. Board Member Wondolowski seconded, and a roll call was taken, and each Board Member voted in the affirmative.

At 2:53 p.m., after returning from the executive session, Chairman Hastings motioned to come out of the executive session. Board Member Wondolowski seconded, and a roll call was taken, and each Board Member voted in the affirmative.

Chairman Hastings moved to recess the meeting at 2:53 p.m. Board Member Wondolowski seconded. The motion passed unanimously.

Certification: I have reviewed the above minutes and certify that they are an accurate summary of the actions taken by the Cuyahoga County Board of Elections at its meeting held on November 22, 2021.

Jeff Hastings, Chairman

Inajo Davis Chappell, Board Member

Lisa M. Stickan, Board Member

David J. Wondolowski, Board Member

Anthony Perlatti, Director

ADVISORY 2021-06 - Congressional Redistricting and State Legislative Redistricting

RELEASED: December 1, 2021

SUMMARY

- *Advisory 2021-06* provides the most current information available regarding new State House and Senate districts, as well as new congressional districts for the state of Ohio.
- Both the state and congressional maps were challenged in the Ohio Supreme Court, and the cases are currently pending. The Secretary of State (SOS) will issue a directive with additional direction as soon as the lawsuits are resolved.
- The 2022 primary election remains scheduled for May 3, 2022. Under current law, declarations of candidacy for partisan candidates to appear on the ballot must be filed by 4:00 p.m. on Feb. 2, 2022.
- *Senate Bill 258* extended the deadline for partisan candidates for **U.S. Representative** to March 4, 2022. However, the bill's effective date is not until Feb. 19, 2022. Therefore, any candidate petition filed with the board **before** Feb. 19, 2022, will be invalid (in other words, petitions for U.S. Representative must be filed between Feb. 19, 2022 and March 4, 2022).

INSTRUCTIONS

I. POTENTIAL IMPACT OF LAWSUITS PENDING

A. CHALLENGE TO STATE HOUSE AND SENATE DISTRICT MAPS

The State House and Senate district maps were challenged in three cases before the Ohio Supreme Court. Oral arguments will occur on Dec. 8, 2021, after which the Court will deliberate and issue a decision. If the Court does **not** uphold the maps, the Ohio Redistricting Commission will either amend the existing maps or adopt new maps. The Ohio Constitution does not specify a timeline for this process; however, the plan must allow 30 days for persons to change residence to be eligible for election.

B. CHALLENGE TO CONGRESSIONAL MAP

The Congressional map was also challenged before the Ohio Supreme Court. The final reply brief in the case must be filed by Dec. 20, 2021, after which the Court will deliberate and issue a decision. If the Court does not uphold the map, the General Assembly has 30 days to pass a revised map. If the General Assembly fails to pass a revised map within 30 days, the Ohio Redistricting Commission will then have 30 days to adopt a revised map.

II. PETITION CERTIFICATION AND PROTEST DEADLINES

S.B. 258 requires the SOS to adjust deadlines for U.S. Representative candidate petition review, certification, and protests to accommodate the short timeframe for preparing ballots. Therefore, the certification and protest deadline for candidates to the U.S. House of Representatives shall be as follows:

- Wednesday, March 9, 2022 – Most populous county board of elections must certify the validity and sufficiency of partisan candidate petitions and provide the names of the certified candidates to the less populous county boards of elections in the district.

- Friday, March 11, 2022 – Protests against partisan candidates for U.S. Representative (including write-in candidates) must be filed with the most populous county by 4:00 p.m.

All other deadlines and dates related to the May 3, 2022 Primary Election follow the standard election timeline found in the 2022 Ohio Elections Calendar.

III. CONGRESSIONAL DISTRICT MAP AND LEGAL DESCRIPTIONS

S.B. 258 contains the legal descriptions of the new congressional districts. Each district is listed consecutively followed by the area contained in the district.

IV. STATE HOUSE AND SENATE DISTRICT MAPS AND LEGAL DESCRIPTIONS

The State House and Senate district legal descriptions, shape files, and equivalency files accompany this Advisory. Unlike the legal descriptions for the congressional districts, whenever an area included in a district is less than a county, the legal description is a political subdivision, such as city, village, township, municipal ward, or precinct and portions thereof.

V. MOST POPULOUS COUNTIES

The most populous county for each House, Senate, and Congressional District is identified in the lists accompanying this Advisory. This information will also be included in the 2022 Candidate Requirement Guide.

VI. PRECINCT BOUNDARY ADJUSTMENTS

Some boards may choose to realign precinct boundaries to reduce splits once the redistricting process is complete. If county party central committee members are to be elected from any party at the May 3, 2022 primary election, Ohio law prohibits redrawing precincts between Jan. 1, 2022 and May 3, 2022. If the board plans on redrawing precincts before Jan. 1, 2022, bear in mind that some county party central committee members are elected by precinct and those candidates will be required to file petitions by Feb. 2, 2022.

VII. STATE BOARD OF EDUCATION DISTRICTS

The General Assembly must enact legislation establishing state board of education districts by Dec. 31, 2021. If the General Assembly does **not** establish the districts by that deadline, the Governor will determine the districts no later than Jan. 30, 2022. Our Office will notify boards once the districts are established and update the 2022 Candidate Requirement Guide accordingly. The filing deadline for state board of education candidates is Aug. 10, 2022.

VIII. SIGNATURE REQUIREMENTS FOR INDEPENDENT CANDIDATES

Boards must calculate the signature requirements for independent candidates based upon the vote totals from the 2018 gubernatorial race. With redistricting and possible precinct changes, such calculations may be difficult. If you have questions about how to determine signature requirements for independent candidates, please contact the Secretary of State's elections counsel.

Frank LaRose
Ohio Secretary of State

ADVISORY 2021-06
December 1, 2021

To: All County Boards of Elections
Board Members, Directors, and Deputy Directors

Re: Congressional Redistricting and State Legislative Redistricting

SUMMARY

On September 15, 2021, the Ohio Redistricting Commission finalized new State House and Senate districts. On November 18, 2021, the 134th General Assembly enacted Substitute Senate Bill 258 ("S.B. 258") creating new congressional districts for the State of Ohio. Absent a referendum or court order invalidating the bill, S.B. 258 and the new map of congressional districts will take effect on **February 19, 2022**. As a result of the 2020 Census, the new map contains districts for 15 members of the U.S. House of Representatives. The state and congressional maps will remain in effect for two general elections for the Ohio General Assembly and the U.S. House of Representatives.

This Advisory provides the most current information available regarding the new districts. Both the state and congressional maps were challenged in the Ohio Supreme Court, and the cases are currently pending. Our Office will issue a directive with additional direction as soon as the lawsuits are resolved.

INSTRUCTIONS

I. POTENTIAL IMPACT OF LAWSUITS PENDING

A. CHALLENGE TO STATE HOUSE AND SENATE DISTRICT MAPS

The State House and Senate district maps were challenged in three cases before the Ohio Supreme Court.[1] Parties challenging the maps claim the new maps violate Article XI of the Ohio Constitution. Those parties ask the Court to invalidate the new State House and Senate district maps and order the Ohio Redistricting Commission to adopt new or amended maps. Oral arguments will occur on December 8, 2021, after which the Court will deliberate and issue a decision. If the Court does not uphold the maps, the Ohio Redistricting Commission will either amend the existing maps or adopt new maps.[2] The Ohio Constitution does not specify a timeline for this process; however, the plan must allow 30 days for persons to change residence to be eligible for election.[3]

---

[1] *League of Women Voters of Ohio, et al. v. Ohio Redistricting Commission, et al.*, Case No. 2021-1193; *Bennett, et al. v. Ohio Redistricting Commission, et al.*, Case No. 2021-1198; *Ohio Organizing Collaborative, et al. v. Ohio Redistricting Commission, et al.*, Case No. 2021-1210.
[2] Article XI, Section 9(D)(3).
[3] Article XI, Section 9(C).

B. CHALLENGE TO CONGRESSIONAL MAP

The Congressional map was also challenged before the Ohio Supreme Court.[4] The final reply brief in the *Adams* case must be filed by December 20, 2021, after which the Court will deliberate and issue a decision. In the *League of Women Voters* case, the parties challenging the map have asked the Court to adopt the same schedule as in *Adams*. If the Court does not uphold the map, the General Assembly has 30 days to pass a revised map.[5] If the General Assembly fails to pass a revised map within 30 days, the Ohio Redistricting Commission will then have 30 days to adopt a revised map.[6]

I. PRIMARY ELECTION AND FILING DEADLINES

The 2022 primary election remains scheduled for May 3, 2022.[7] Under current law, declarations of candidacy for partisan candidates to appear on the ballot must be filed by 4:00 p.m. on February 2, 2022, and declarations of intent for partisan write-in candidates must be filed by 4:00 p.m. on February 22, 2022.[8]

S.B. 258 extended the filing deadline for partisan candidates for U.S. Representative, including write-in candidates, to March 4, 2022.[9] However, the law will not be in effect before the February 2, 2022 filing deadline. Therefore, boards may anticipate receiving candidate petitions for U.S. Representative on or before that date. Any candidate petition for U.S. Representative filed with the board before February 19, 2022, the bill's effective date, will be invalid. After February 19, 2022, the board must promptly refund the candidate's filing fee.

A candidate for U.S. Representative who files their petition prior to February 19, 2022 may file a new petition no later than March 4, 2022. The original petition cannot be re-used for the second filing; once filed, a candidate petition cannot be withdrawn or amended.[10] However, individuals who refile will not be considered candidates for multiple offices under R.C. 3513.052.[11]

II. PETITION CERTIFICATION AND PROTEST DEADLINES

S.B. 258 requires the Secretary of State to adjust deadlines for U.S. Representative candidate petition review, certification, and protests to accommodate the short timeframe for preparing ballots. Per federal and state law, UOCAVA absentee ballots for the May 3, 2022 Primary Election must be prepared by March 18, 2022.[12] Therefore, the certification and protest deadline for candidates to the U.S. House of Representatives shall be as follows:

---

[4] *Adams, et al. v. DeWine, et al.*, Case No. 2021-1428; *League of Women Voters of Ohio, et al. v. Ohio Redistricting Commission, et al.*, Case No. 2021-1449.
[5] Article XIX, Section 3(B)(1).
[6] Article XIX, Section 3(B)(2).
[7] R.C. 3501.01(E).
[8] R.C. 3513.05 and 3513.041.
[9] *See* Section 4 of S.B. 258.
[10] R.C. 3501.38(I) (A person may not alter, correct, or add to a petition after it is filed with a public office, nor may a petition be withdrawn after it is filed).
[11] *See* Section 4 of S.B. 258.
[12] R.C. 3509.01 and 3511.04; 52 U.S.C. §20302.

- **Wednesday, March 9, 2022** – Most populous county board of elections must certify the validity and sufficiency of partisan candidate petitions and provide the names of the certified candidates to the less populous county boards of elections in the district.
- **Friday, March 11, 2022** – Protests against partisan candidates for U.S. Representative (including write-in candidates) must be filed with the most populous county by 4:00 p.m.

All other deadlines and dates related to the May 3, 2022 Primary Election follow the standard election timeline found in the 2022 Ohio Elections Calendar.

III. CONGRESSIONAL DISTRICT MAP AND LEGAL DESCRIPTIONS

S.B. 258 contains the legal descriptions of the new congressional districts.[13] Each district is listed consecutively followed by the area contained in the district. For example, District 1 is located in R.C. 3521.011, and District 15 is located in R.C. 3521.0115. Whenever an area included in a district is less than an entire county, the legal description is a "Block Group" or a "Tract," as defined by the United States Census Bureau. The equivalency files accompany this Advisory.

IV. STATE HOUSE AND SENATE DISTRICT MAPS AND LEGAL DESCRIPTIONS

The State House and Senate district legal descriptions, shape files, and equivalency files accompany this Advisory. Unlike the legal descriptions for the congressional districts, whenever an area included in a district is less than a county, the legal description is a political subdivision, such as city, village, township, municipal ward, or precinct and portions thereof. These descriptions are based on boundaries as they existed when the data was collected by Ohio University. If the board of elections changed precinct boundaries or if there were municipal ward boundary changes or annexations in the past year, the board needs to consider that the new assignments were made based on previous data. For example, if the board combined Precinct A and C into a new Precinct A, and Precinct A is listed in the legal description, then it is referring to the old Precinct A portion of the new Precinct A.

V. MOST POPULOUS COUNTIES

The most populous county for each House, Senate, and Congressional District is identified in the lists accompanying this Advisory. This information will be included in the 2022 Candidate Requirement Guide.

VI. PRECINCT BOUNDARY ADJUSTMENTS

Boards of elections are not required to re-precinct in response to redistricting. However, new House, Senate, and Congressional districts may increase the number of split precincts in the county. Some boards may choose to realign precinct boundaries to reduce splits once the redistricting process is complete. If county party central committee members are to be elected from any party at the May 3, 2022 primary election, Ohio law prohibits redrawing precincts between January 1, 2022 and May 3, 2022.[14] If the board plans on redrawing precincts before January 1,

---

[13] S.B. 258.
[14] R.C. 3501.18(A).

2022, bear in mind that some county party central committee members are elected by precinct and those candidates will be required to file petitions by February 2, 2022.

If no county party central committee members will be elected in the May primary election, the board may change precinct boundaries any time before April 8, 2022.[15]

If a precinct boundary does not follow census blocks, the board must seek a waiver from the Secretary of State. A precinct can contain no more than 1,400 registered voters, but voters in confirmation status can be excluded from this count. Waiver requests take approximately ten business days to review and complete, assuming all of the information required on Form 50 is provided at time of submission. Waivers must be sent to SWVRD@OhioSOS.gov and accompanied with the necessary documentation and maps to visually determine the changes to the precinct boundaries. The documentation must clearly list the census block waivers that are being split.

VII. STATE BOARD OF EDUCATION DISTRICTS

The General Assembly must enact legislation establishing state board of education districts by December 31, 2021.[16] If the General Assembly does not establish the districts by that deadline, the Governor will determine the districts no later than January 30, 2022. Our Office will notify boards once the districts are established and update the 2022 Candidate Requirement Guide accordingly. The filing deadline for state board of education candidates is Wednesday, August 10, 2022.[17]

VIII. SIGNATURE REQUIREMENTS FOR INDEPENDENT CANDIDATES

Boards must calculate the signature requirements for independent candidates based upon the vote totals from the 2018 gubernatorial race.[18] With redistricting and possible precinct changes, such calculations may be difficult. If you have questions about how to determine signature requirements for independent candidates, please contact the Secretary of State's elections counsel.

Each board of elections must share this Advisory with its legal counsel, the county prosecuting attorney, and with all party central committees in the board's county. If you have any questions regarding this Advisory, please contact the Secretary of State's elections counsel at (614) 728-8789.

Yours in service,



Frank LaRose
Ohio Secretary of State

---

[15] R.C. 3501.18(A).
[16] R.C. 3301.01(B).
[17] R.C. 3513.259.
[18] R.C. 3513.05 and 3513.257.

County Populations and Filing Locations
Ohio House Districts 2022

	#	County	2020 Census Population	2020 Census Population %	County to File Petitions
HD	1	Franklin	115,498	100.0%	* Filing county
HD	2	Franklin	117,559	100.0%	* Filing county
HD	3	Franklin	114,104	100.0%	* Filing county
HD	4	Franklin	114,500	100.0%	* Filing county
HD	5	Franklin	116,735	100.0%	* Filing county
HD	6	Franklin	115,517	100.0%	* Filing county
HD	7	Franklin	115,170	100.0%	* Filing county
HD	8	Franklin	115,189	100.0%	* Filing county
HD	9	Franklin	120,997	100.0%	* Filing county
HD	10	Franklin	113,326	100.0%	* Filing county
HD	11	Franklin	114,236	100.0%	* Filing county
HD	12	Franklin	50,976	44.8%	
		Union	62,784	55.2%	* Filing county
HD	13	Cuyahoga	124,554	100.0%	* Filing county
HD	14	Cuyahoga	125,064	100.0%	* Filing county
HD	15	Cuyahoga	125,088	100.0%	* Filing county
HD	16	Cuyahoga	121,879	100.0%	* Filing county
HD	17	Cuyahoga	124,819	100.0%	* Filing county
HD	18	Cuyahoga	123,226	100.0%	* Filing county

County Populations and Filing Locations
Ohio House Districts 2022

	#	County	2020 Census Population	2020 Census Population %	County to File Petitions
HD	19	Cuyahoga	124,679	100.0%	* Filing county
HD	20	Cuyahoga	125,098	100.0%	* Filing county
HD	21	Cuyahoga	122,023	100.0%	* Filing county
HD	22	Cuyahoga	124,633	100.0%	* Filing county
HD	23	Cuyahoga	23,754	19.3%	
		Geauga	51,337	41.8%	* Filing county
		Summit	47,684	38.8%	
HD	24	Hamilton	123,469	100.0%	* Filing county
HD	25	Hamilton	123,568	100.0%	* Filing county
HD	26	Hamilton	124,802	100.0%	* Filing county
HD	27	Hamilton	116,286	100.0%	* Filing county
HD	28	Hamilton	114,050	100.0%	* Filing county
HD	29	Hamilton	114,653	100.0%	* Filing county
HD	30	Hamilton	113,811	100.0%	* Filing county
HD	31	Summit	124,467	100.0%	* Filing county
HD	32	Summit	122,679	100.0%	* Filing county
HD	33	Summit	123,791	100.0%	* Filing county
HD	34	Summit	121,807	100.0%	* Filing county
HD	35	Montgomery	121,171	100.0%	* Filing county

County Populations and Filing Locations
Ohio House Districts 2022

	#	County	2020 Census Population	2020 Census Population %	County to File Petitions
HD	36	Montgomery	114,991	100.0%	* Filing county
HD	37	Montgomery	125,125	100.0%	* Filing county
HD	38	Montgomery	122,075	100.0%	* Filing county
HD	39	Butler	21,420	18.4%	
		Montgomery	53,947	46.4%	* Filing county
		Preble	40,999	35.2%	
HD	40	Lucas	113,280	100.0%	* Filing county
HD	41	Lucas	113,996	100.0%	* Filing county
HD	42	Lucas	115,350	100.0%	* Filing county
HD	43	Lucas	88,653	76.6%	* Filing county
		Hancock	11,226	9.7%	
		Wood	15,925	13.8%	
HD	44	Butler	123,473	100.0%	* Filing county
HD	45	Butler	123,472	100.0%	* Filing county
HD	46	Butler	121,992	100.0%	* Filing county
HD	47	Stark	115,745	100.0%	* Filing county
HD	48	Stark	113,975	100.0%	* Filing county
HD	49	Stark	124,555	100.0%	* Filing county
HD	50	Stark	20,578	18.1%	
		Tuscarawas	93,263	81.9%	* Filing county
HD	51	Lorain	125,115	100.0%	* Filing county

County Populations and Filing Locations
Ohio House Districts 2022

	#	County	2020 Census Population	2020 Census Population %	County to File Petitions
HD	52	Lorain	124,642	100.0%	* Filing county
HD	53	Huron	58,565	48.1%	
		Lorain	63,207	51.9%	* Filing county
HD	54	Warren	121,704	100.0%	* Filing county
HD	55	Warren	120,633	100.0%	* Filing county
HD	56	Lake	124,454	100.0%	* Filing county
HD	57	Ashtabula	16,522	13.3%	
		Lake	108,149	86.7%	* Filing county
HD	58	Mahoning	116,292	100.0%	* Filing county
HD	59	Columbiana	10,783	8.8%	
		Mahoning	112,322	91.2%	* Filing county
HD	60	Delaware	113,964	100.0%	* Filing county
HD	61	Delaware	100,160	88.0%	* Filing county
		Morrow	13,700	12.0%	
HD	62	Clermont	124,425	100.0%	* Filing county
HD	63	Brown	29,368	25.9%	
		Clermont	84,176	74.1%	* Filing county
HD	64	Trumbull	124,731	100.0%	* Filing county
HD	65	Portage	39,779	34.0%	
		Trumbull	77,246	66.0%	* Filing county
HD	66	Medina	116,342	100.0%	* Filing county

County Populations and Filing Locations
Ohio House Districts 2022

	#	County	2020 Census Population	2020 Census Population %	County to File Petitions
HD	67	Ashland	52,447	44.2%	
		Medina	66,128	55.8%	* Filing county
HD	68	Licking	115,385	100.0%	* Filing county
HD	69	Coshocton	36,612	32.0%	
		Holmes	14,623	12.8%	
		Licking	63,134	55.2%	* Filing county
HD	70	Greene	116,643	100.0%	* Filing county
HD	71	Clark	19,879	17.3%	
		Greene	51,323	44.6%	* Filing county
		Madison	43,824	38.1%	
HD	72	Portage	122,012	100.0%	* Filing county
HD	73	Fairfield	123,971	100.0%	* Filing county
HD	74	Fairfield	34,950	28.8%	
		Hocking	28,050	23.1%	
		Pickaway	58,539	48.2%	* Filing county
HD	75	Clark	116,122	100.0%	* Filing county
HD	76	Wood	116,323	100.0%	* Filing county
HD	77	Richland	124,936	100.0%	* Filing county
HD	78	Wayne	116,894	100.0%	* Filing county
HD	79	Carroll	26,721	22.7%	
		Columbiana	91,094	77.3%	* Filing county
HD	80	Darke	15,437	12.4%	
		Miami	108,774	87.6%	* Filing county

County Populations and Filing Locations
Ohio House Districts 2022

	#	County	2020 Census Population	2020 Census Population %	County to File Petitions
HD	81	Defiance	6,010	5.3%	
		Fulton	42,713	37.6%	* Filing county
		Henry	27,662	24.4%	
		Williams	37,102	32.7%	
HD	82	Defiance	32,276	26.3%	
		Mercer	42,528	34.7%	* Filing county
		Paulding	18,806	15.3%	
		Van Wert	28,931	23.6%	
HD	83	Hancock	63,694	55.9%	* Filing county
		Putnam	34,451	30.2%	
		Wyandot	15,851	13.9%	
HD	84	Auglaize	34,142	28.7%	
		Darke	36,444	30.7%	
		Shelby	48,230	40.6%	* Filing county
HD	85	Champaign	38,714	33.5%	
		Hardin	30,696	26.6%	
		Logan	46,150	39.9%	* Filing county
HD	86	Allen	102,206	89.3%	* Filing county
		Auglaize	12,280	10.7%	
HD	87	Crawford	42,025	37.0%	
		Marion	65,359	57.6%	* Filing county
		Wyandot	6,049	5.3%	
HD	88	Sandusky	58,896	51.7%	* Filing county
		Seneca	55,069	48.3%	
HD	89	Erie	75,622	65.2%	* Filing county
		Ottawa	40,364	34.8%	

County Populations and Filing Locations
Ohio House Districts 2022

	#	County	2020 Census Population	2020 Census Population %	County to File Petitions
HD	90	Adams	27,477	23.7%	
		Brown	14,308	12.4%	
		Scioto	74,008	63.9%	* Filing county
HD	91	Clinton	42,018	36.8%	
		Fayette	28,951	25.3%	
		Highland	43,317	37.9%	* Filing county
HD	92	Gallia	29,220	24.5%	
		Ross	77,093	64.7%	* Filing county
		Vinton	12,800	10.7%	
HD	93	Jackson	32,653	27.7%	
		Lawrence	58,240	49.4%	* Filing county
		Pike	27,088	23.0%	
HD	94	Athens	62,431	51.1%	* Filing county
		Meigs	22,210	18.2%	
		Morgan	13,802	11.3%	
		Washington	23,688	19.4%	
HD	95	Belmont	20,908	16.9%	
		Guernsey	38,438	31.0%	* Filing county
		Harrison	14,483	11.7%	
		Noble	14,115	11.4%	
		Washington	36,083	29.1%	
HD	96	Belmont	45,589	36.7%	
		Jefferson	65,249	52.5%	* Filing county
		Monroe	13,385	10.8%	
HD	97	Muskingum	86,410	70.9%	* Filing county
		Perry	35,408	29.1%	

County Populations and Filing Locations
Ohio House Districts 2022

	#	County	2020 Census Population	2020 Census Population %	County to File Petitions
HD	**98**	Holmes	29,600	26.1%	
		Knox	62,721	55.2%	* Filing county
		Morrow	21,250	18.7%	
HD	**99**	Ashtabula	81,052	64.8%	* Filing county
		Geauga	44,060	35.2%	

County Populations and Filing Locations
Ohio Senate Districts 2022

	#	County	2020 Census Population	2020 Census Population %	County to File Petitions
SD	1	Defiance	38,286	10.94%	
		Fulton	42,713	12.20%	
		Hancock (part)	63,694	18.20%	* Filing county
		Henry	27,662	7.90%	
		Mercer	42,528	12.15%	
		Paulding	18,806	5.37%	
		Putnam	34,451	9.84%	
		Van Wert	28,931	8.27%	
		Wyandot (part)	15,851	4.53%	
		Williams	37,102	10.60%	
SD	2	Erie	75,622	21.72%	
		Hancock (part)	11,226	3.22%	
		Lucas (part)	88,653	25.47%	
		Ottawa	40,364	11.60%	
		Wood	132,248	37.99%	* Filing county
SD	3	Franklin (part)	346,752	100.00%	* Filing county
SD	4	Butler (part)	368,937	100.00%	* Filing county
SD	5	Butler (part)	21,420	5.92%	
		Darke (part)	15,437	4.27%	
		Miami	108,774	30.07%	
		Montgomery (part)	175,118	48.41%	* Filing county
		Preble	40,999	11.33%	
SD	6	Montgomery (part)	362,191	100.00%	* Filing county
SD	7	Hamilton (part)	116,286	32.43%	
		Warren	242,337	67.57%	* Filing county
SD	8	Hamilton (part)	342,514	100.00%	* Filing county
SD	9	Hamilton (part)	371,839	100.00%	* Filing county

County Populations and Filing Locations
Ohio Senate Districts 2022

	#	County	2020 Census Population	2020 Census Population %	County to File Petitions
SD	**10**	Clark	136,001	39.10%	
		Greene	167,966	48.30%	* Filing county
		Madison	43,824	12.60%	
SD	**11**	Lucas (part)	342,626	100.00%	* Filing county
SD	**12**	Allen	102,206	29.30%	* Filing county
		Auglaize	46,422	13.31%	
		Champaign	38,714	11.10%	
		Darke (part)	36,444	10.45%	
		Hardin	30,696	8.80%	
		Logan	46,150	13.23%	
		Shelby	48,230	13.82%	
SD	**13**	Huron	58,565	15.76%	
		Lorain	312,964	84.24%	* Filing county
SD	**14**	Adams	27,477	7.77%	
		Brown	43,676	12.35%	
		Clermont	208,601	58.97%	* Filing county
		Scioto	74,008	20.92%	
SD	**15**	Franklin (part)	347,161	100.00%	* Filing county
SD	**16**	Franklin (part)	278,538	81.61%	* Filing county
		Union	62,784	18.39%	
SD	**17**	Clinton	42,018	11.96%	
		Fayette	28,951	8.24%	
		Gallia	29,220	8.32%	
		Highland	43,317	12.33%	
		Jackson	32,653	9.29%	
		Lawrence	58,240	16.57%	
		Pike	27,088	7.71%	
		Ross	77,093	21.94%	* Filing county
		Vinton	12,800	3.64%	

County Populations and Filing Locations
Ohio Senate Districts 2022

	#	County	2020 Census Population	2020 Census Population %	County to File Petitions
SD	18	Ashtabula	97,574	26.07%	
		Geauga (part)	44,060	11.77%	
		Lake	232,603	62.15%	* Filing county
SD	19	Delaware	214,124	62.72%	* Filing county
		Holmes (part)	29,600	8.67%	
		Knox	62,721	18.37%	
		Morrow	34,950	10.24%	
SD	20	Fairfield	158,921	43.26%	* Filing county
		Hocking	28,050	7.64%	
		Perry	35,408	9.64%	
		Pickaway	58,539	15.94%	
		Muskingum	86,410	23.52%	
SD	21	Cuyahoga (part)	371,335	100.00%	* Filing county
SD	22	Ashland	52,447	14.91%	
		Medina	182,470	51.87%	* Filing county
		Wayne	116,894	33.23%	
SD	23	Cuyahoga (part)	372,878	100.00%	* Filing county
SD	24	Cuyahoga (part)	372,031	100.00%	* Filing county
SD	25	Franklin (part)	351,356	100.00%	* Filing county
SD	26	Crawford	42,025	11.93%	
		Marion	65,359	18.55%	
		Richland	124,936	35.46%	* Filing county
		Sandusky	58,896	16.72%	
		Seneca	55,069	15.63%	
		Wyandot (part)	6,049	1.72%	

County Populations and Filing Locations
Ohio Senate Districts 2022

	#	County	2020 Census Population	2020 Census Population %	County to File Petitions
SD	**27**	Cuyahoga (part)	148,573	39.93%	
		Geauga (part)	51,337	13.80%	
		Summit (part)	172,151	46.27%	* Filing county
SD	**28**	Summit (part)	368,277	100.00%	* Filing county
SD	**29**	Stark (part)	354,275	100.00%	* Filing county
SD	**30**	Athens	62,431	16.86%	
		Belmont	66,497	17.95%	* Filing county
		Guernsey	38,438	10.38%	
		Harrison	14,483	3.91%	
		Jefferson	65,249	17.62%	
		Meigs	22,210	6.00%	
		Monroe	13,385	3.61%	
		Morgan	13,802	3.73%	
		Noble	14,115	3.81%	
		Washington	59,771	16.14%	
SD	**31**	Coshocton	36,612	10.66%	
		Holmes (part)	14,623	4.26%	
		Licking	178,519	51.96%	* Filing county
		Stark (part)	20,578	5.99%	
		Tuscarawas	93,263	27.14%	
SD	**32**	Portage	161,791	44.48%	
		Trumbull	201,977	55.52%	* Filing county
SD	**33**	Carroll	26,721	7.48%	
		Columbiana	101,877	28.52%	
		Mahoning	228,614	64.00%	* Filing county

County Populations and Filing Locations
Ohio Congressional Districts 2022

	#	County	2020 Census Population	2020 Census Population %	County to File Petitions
CD	1	Hamilton (part)	544,293	69.2%	* Filing county
		Warren	242,337	30.8%	
CD	2	Adams	27,477	3.5%	
		Brown	43,676	5.6%	
		Clermont	208,601	26.5%	* Filing county
		Gallia	29,220	3.7%	
		Hamilton (part)	119,668	15.2%	
		Highland	43,317	5.5%	
		Hocking	28,050	3.6%	
		Jackson	32,653	4.2%	
		Lawrence	58,240	7.4%	
		Meigs	22,210	2.8%	
		Pike	27,088	3.4%	
		Ross (part)	59,622	7.6%	
		Scioto	74,008	9.4%	
		Vinton	12,800	1.6%	
CD	3	Franklin (part)	786,630	100.0%	* Filing county
CD	4	Allen	102,206	13.0%	
		Auglaize	46,422	5.9%	
		Champaign	38,714	4.9%	
		Delaware	214,124	27.2%	* Filing county
		Hardin	30,696	3.9%	
		Logan	46,150	5.9%	
		Marion	65,359	8.3%	
		Morrow	34,950	4.4%	
		Richland	124,936	15.9%	
		Shelby (part)	20,289	2.6%	
		Union	62,784	8.0%	

County Populations and Filing Locations
Ohio Congressional Districts 2022

	#	County	2020 Census Population	2020 Census Population %	County to File Petitions
CD	5	Crawford	42,025	5.3%	
		Hancock	74,920	9.5%	
		Huron	58,565	7.4%	
		Lorain (part)	311,893	39.6%	* Filing county
		Mercer	42,528	5.4%	
		Paulding	18,806	2.4%	
		Putnam	34,451	4.4%	
		Seneca	55,069	7.0%	
		Van Wert	28,931	3.7%	
		Wyandot	21,900	2.8%	
		Wood (part)	97,542	12.4%	
CD	6	Belmont	66,497	8.5%	
		Carroll	26,721	3.4%	
		Columbiana	101,877	13.0%	
		Harrison	14,483	1.8%	
		Jefferson	65,249	8.3%	
		Mahoning	228,614	29.1%	* Filing county
		Monroe	13,385	1.7%	
		Noble	14,115	1.8%	
		Trumbull	201,977	25.7%	
		Washington (part)	53,711	6.8%	
CD	7	Ashland	52,447	6.7%	
		Holmes (part)	26,175	3.3%	
		Stark	374,853	47.7%	* Filing county
		Summit (part)	216,261	27.5%	
		Wayne	116,894	14.9%	
CD	8	Butler	390,357	49.6%	* Filing county
		Darke	51,881	6.6%	
		Hamilton (part)	166,678	21.2%	
		Miami	108,774	13.8%	
		Preble	40,999	5.2%	
		Shelby (part)	27,941	3.6%	

County Populations and Filing Locations
Ohio Congressional Districts 2022

	#	County	2020 Census Population	2020 Census Population %	County to File Petitions
CD	9	Defiance	38,286	4.9%	
		Erie	75,622	9.6%	
		Fulton	42,713	5.4%	
		Henry	27,662	3.5%	
		Lucas	431,279	54.8%	* Filing county
		Ottawa	40,364	5.1%	
		Sandusky	58,896	7.5%	
		Williams	37,102	4.7%	
		Wood (part)	34,706	4.4%	
CD	10	Clark (part)	81,355	10.3%	
		Greene	167,966	21.4%	
		Montgomery	537,309	68.3%	* Filing county
CD	11	Cuyahoga (part)	786,630	100.0%	* Filing county
CD	12	Athens	62,431	7.9%	
		Coshocton	36,612	4.7%	
		Fairfield (part)	154,917	19.7%	
		Guernsey	38,438	4.9%	
		Holmes (part)	18,048	2.3%	
		Knox	62,721	8.0%	
		Licking	178,519	22.7%	* Filing county
		Morgan	13,802	1.8%	
		Muskingum	86,410	11.0%	
		Perry	35,408	4.5%	
		Tuscarawas	93,263	11.9%	
		Washington (part)	6,060	0.8%	
CD	13	Cuyahoga (part)	278,922	35.5%	
		Lorain (part)	1,071	0.1%	
		Medina	182,470	23.2%	
		Summit (part)	324,167	41.2%	* Filing county

County Populations and Filing Locations
Ohio Congressional Districts 2022

	#	County	2020 Census Population	2020 Census Population %	County to File Petitions
CD	**14**	Ashtabula	97,574	12.4%	
		Cuyahoga (part)	199,265	25.3%	
		Geauga	95,397	12.1%	
		Lake	232,603	29.6%	* Filing county
		Portage	161,791	20.6%	
CD	**15**	Clark (part)	54,646	6.9%	
		Clinton	42,018	5.3%	
		Fairfield (part)	4,004	0.5%	
		Fayette	28,951	3.7%	
		Franklin (part)	537,177	68.3%	* Filing county
		Madison	43,824	5.6%	
		Pickaway	58,539	7.4%	
		Ross (part)	17,471	2.2%	

A DESCRIPTION OF THE FINAL GENERAL ASSEMBLY DISTRICT PLAN

AS ADOPTED BY THE OHIO REDISTRICTING COMMISSION

(this page intentionally left blank)

Table of Contents

I. Ohio House Districts (Image)

II. Ohio Senate Districts (Image)

III. Descriptions of Ohio House Districts

IV. Descriptions of Ohio Senate Districts

V. Statistical Information for Ohio House Districts

VI. Statistical Information for Ohio Senate Districts

A DESCRIPTION OF THE FINAL GENERAL ASSEMBLY DISTRICT PLAN
AS ADOPTED BY THE OHO REDISTRICTING COMMISSION

Adopted Ohio House Districts

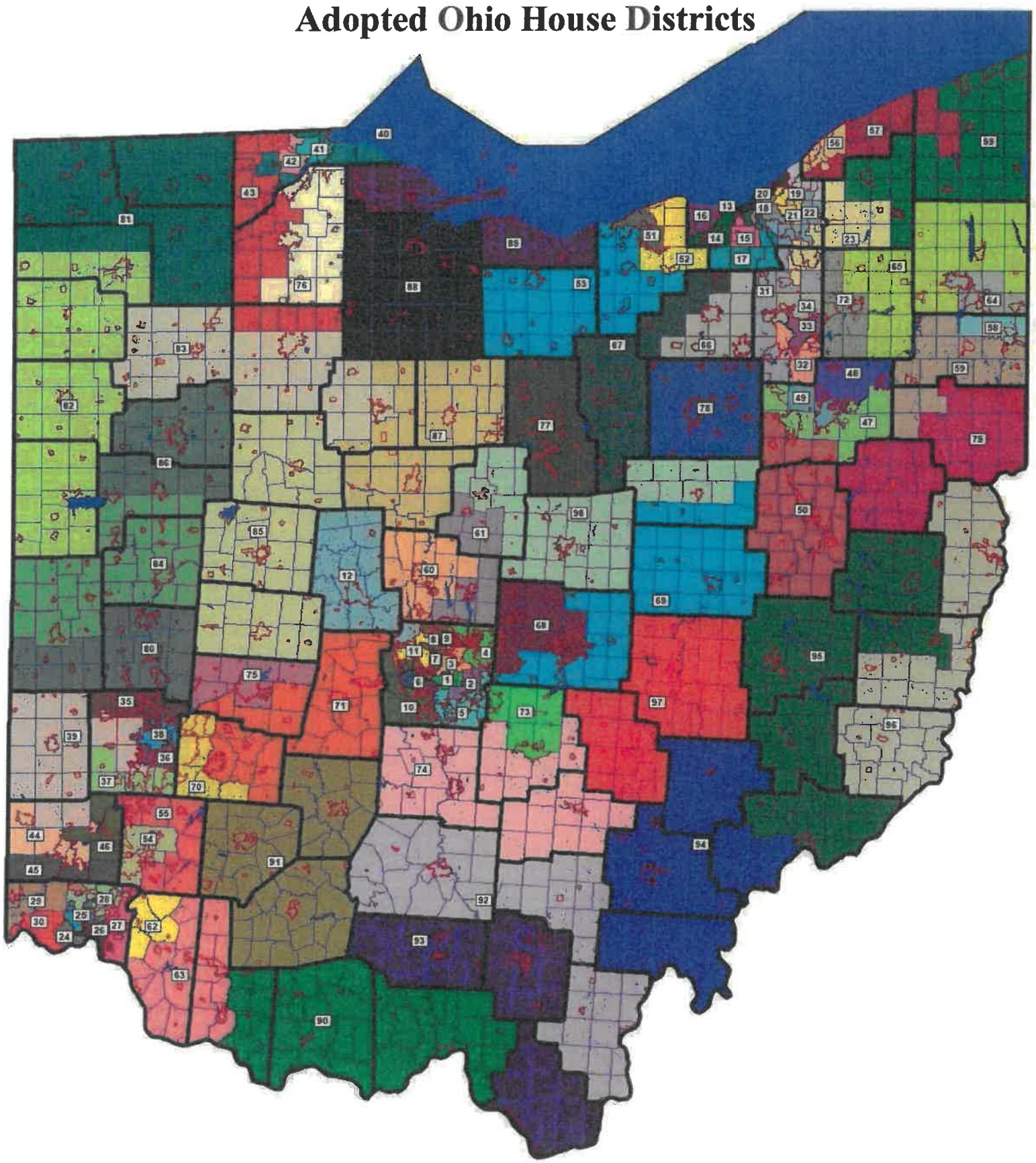

A DESCRIPTION OF THE FINAL GENERAL ASSEMBLY DISTRICT PLAN
AS ADOPTED BY THE OHO REDISTRICTING COMMISSION

Adopted Ohio Senate Districts

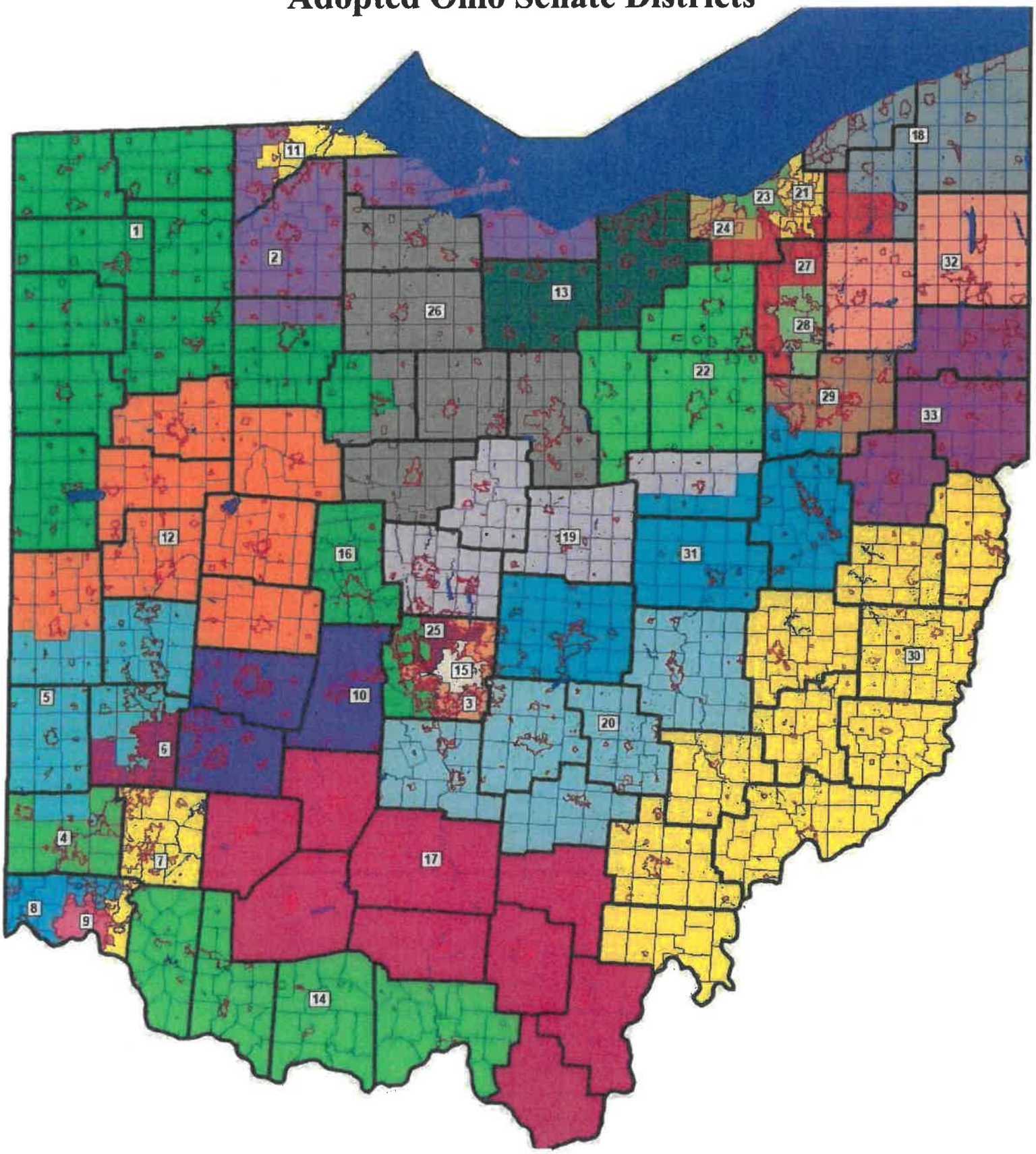

According to the 2020 U.S. Census, the population of Ohio was 11,799,448. Pursuant to Section 7, Article XI of the Ohio Constitution, all geographic references in this document (including counties, municipal corporations, and townships) are to Ohio's geography as it existed on the date of the 2020 census.

If any geographic area of the state is not specifically named herein, please consult the Block Assignment File (BAF) adopted by the Ohio Redistricting Commission.

DESCRIPTIONS OF OHIO HOUSE DISTRICTS

HOUSE DISTRICT 1

FRANKLIN COUNTY (part)
- Bexley
- Columbus (part)
  - Wards 1, 2, 3, 4, 5, 8, 9, 27, 28, 35, 47, 55
  - Ward 7 (part)
    - Precincts A, B, C, D
  - Ward 29 (part)
    - Precinct A
  - Ward 31 (part)
    - Precincts A, C, E
  - Ward 32 (part)
    - Precincts A, B, D
  - Ward 37 (part)
    - Precincts A, B
  - Ward 38 (part)
    - Precinct B
- Franklin Township (part)
  - Precinct D (part)
    - Note: Includes the noncontiguous portion circumscribed by Columbus Ward 37 Precinct B

HOUSE DISTRICT 2

FRANKLIN COUNTY (part)
- Brice
- Columbus (part)
  - Wards 34, 44, 48, 50, 51, 68, 84
  - Ward 45 (part)
    - Precincts A, B, C, D, F, H, K, M, N, O
  - Ward 46 (part)
    - Precincts A, B, C, D, H, I, J, K, L
  - Ward 85 (part)
    - Precinct A, B, E
- Hamilton Township (part)

Note: Includes the noncontiguous portion circumscribed by Columbus Ward 50
Jefferson Township (part)
Precinct H (part)
Note: Includes westernmost noncontiguous portion that borders Columbus Ward 46 Precinct B and Columbus Ward 46 Precinct C
Note: Includes noncontiguous portion in southern part of Columbus Ward 46 Precinct H but north of Reynoldsburg Ward 2 Precinct G that also touches Columbus Ward 84 Precinct D
Madison Township (part)
Precinct C (part)
Note: Includes the noncontiguous portion circumscribed by Columbus Ward 85 Precinct A
Note: Includes the northernmost noncontiguous portion that borders Columbus Ward 85 Precinct B
Precinct D (part)
Note: Includes the northernmost noncontiguous portion
Truro Township (part)
Precinct B
Precinct A (part)
Note: Includes westernmost noncontiguous portions circumscribed by Columbus Ward 84
Whitehall

HOUSE DISTRICT 3
FRANKLIN COUNTY (part)
Columbus (part)
Wards 6, 12, 13, 14, 17, 23, 24, 25, 26, 42, 56, 83
Ward 7 (part)
Precinct E
Clinton Township (part)
Precinct B
Precinct A (part)
Note: Excludes noncontiguous portion circumscribed by Columbus Ward 22 Precinct D
Note: Excludes noncontiguous portion that borders both Columbus Ward 22 Precinct E and Columbus Ward 42 Precinct A
Note: Excludes noncontiguous portion that border Columbus Ward 22 Precinct D and Columbus Ward 43 Precinct A
Note: Excludes noncontiguous portion that border Columbus Ward 22 Precinct E and Columbus Ward 43 Precinct B
Mifflin Township (part)
Precincts A, B

HOUSE DISTRICT 4
FRANKLIN COUNTY (part)

Blendon Township (part)
- Precincts A, E, F
- Precinct B (part)
  - Note: Excludes noncontiguous portion circumscribed by Columbus Ward 82 Precinct L
- Precinct C (part)
  - Note: Excludes all noncontiguous portions except for the portion that shares a border with Precinct F
- Precinct D (part)
  - Note: Excludes the noncontiguous portions circumscribed by Columbus

Columbus (part)
- Ward 46 (part)
  - Precincts E, F, G, M
- Ward 82 (part)
  - Precincts E, F, I, J, N

Gahanna

Jefferson Township (part)
- Precincts A, B, C, D, E, F, G, I, J
- Precinct H (part)
  - Note: Excludes westernmost noncontiguous portion that borders Columbus Ward 46 Precinct B and Columbus Ward 46 Precinct C
  - Note: Excludes noncontiguous portion in southern part of Columbus Ward 46 Precinct H but north of Reynoldsburg Ward 2 Precinct G that also touches Columbus Ward 84 Precinct D
  - Note: Excludes the noncontiguous portions that border Reynoldsburg Ward 2 Precincts A and G
  - Note: Excludes the three noncontiguous portions that border Reynoldsburg Ward 2 Precinct G that are not otherwise noted above

New Albany (part)
- Note: Excludes the noncontiguous portion circumscribed by Columbus Ward 82 Precinct H

Plain Township (part)
- Precinct B
- Precinct A (part)
  - Note: Excludes noncontiguous portions circumscribed by Columbus Ward 73
  - Note: Excludes noncontiguous portions circumscribed by Columbus Ward 82 notwithstanding the note below
  - Note: Includes the two noncontiguous portions circumscribed by or that border Columbus Ward 82 Precinct I

Sharon Township (part)
- Precinct A (part)
  - Note: Excludes noncontiguous portions that border or are circumscribed by Columbus Ward 71 Precinct A or Columbus Ward 71 Precinct B or Columbus Ward 72 Precinct F

Note: Excludes the noncontiguous portions circumscribed by Columbus Ward 61
Note: Excludes the noncontiguous portion that borders Columbus Ward 54 Precinct C and Columbus Ward 30 Precinct A

Westerville

HOUSE DISTRICT 5

FRANKLIN COUNTY (part)
- Canal Winchester
- Columbus (part)
  - Ward 49, 86
  - Ward 29 (part)
    - Precincts B, C, D
  - Ward 37 (part)
    - Precinct C (part)
      - Note: Excludes census blocks: 390490083802063
        390490083802064
        390490083802065
        390490083802072
        390490083802073
        390490083802074
        390490083802075
  - Ward 45 (part)
    - Precincts E, G, I, J, L
  - Ward 85 (part)
    - Precincts C, D
- Franklin Township (part)
  - Precinct D (part)
    - Note: Includes the noncontiguous portions circumscribed by Columbus Ward 37 Precinct C
    - Note: Includes the noncontiguous portions that border Columbus Ward 37 Precinct C and Columbus Ward 37 Precinct B
- Groveport
- Hamilton Township (part)
  - Note: Excludes the noncontiguous portion circumscribed by Columbus Ward 50
- Jackson Township (part)
  - Precinct A (part)
    - Note: Includes the noncontiguous portion circumscribed by Columbus Ward 37 Precinct C
- Jefferson Township (part)
  - Precinct H (part)
    - Note: Includes the noncontiguous portions that border Reynoldsburg Ward 2 Precincts A and G
    - Note: Includes the three noncontiguous portions that border Reynoldsburg Ward 2 Precinct G but do not border Columbus Ward 84 Precinct D

Lithopolis
Lockbourne
Madison Township (part)
Precinct A, B, E, F, G, H
Precinct C (part)
Note: Excludes the noncontiguous portion circumscribed by Columbus Ward 85 Precinct A
Note: Excludes the northernmost noncontiguous portion that borders Columbus Ward 85 Precinct B
Precinct D (part)
Note: Excludes the northernmost noncontiguous portion
Obetz
Reynoldsburg
Truro Township (part)
Precinct A (part)
Note: Excludes westernmost noncontiguous portions circumscribed by Columbus Ward 84

HOUSE DISTRICT 6

FRANKLIN COUNTY (part)
Columbus (part)
Wards 11, 36, 57, 58, 67
Ward 31 (part)
Precincts B, D
Ward 32 (part)
Precinct C
Ward 37 (part)
Precincts D, E
Ward 38 (part)
Precincts A, C
Ward 78 (part)
Precincts B, C, D, E, F, G, H, I
Franklin Township (part)
Precincts A, B, E, F
Precinct C (part)
Note: Excludes noncontiguous portion circumscribed by Columbus Ward 10 Precinct B
Note: Excludes noncontiguous portion circumscribed by Columbus Ward 10 Precinct D
Note: Excludes noncontiguous portions circumscribed by Columbus Ward 77 Precinct A
Precinct D (part)
Note: Excludes the noncontiguous portions circumscribed by Columbus Ward 37 Precinct C

Note: Excludes the noncontiguous portions that border Columbus Ward 37 Precinct B and Columbus Ward 37 Precinct C
Note: Excludes the noncontiguous portion circumscribed by Columbus Ward 37 Precinct B

Jackson Township (part)
Precinct A (part)
Note: Includes noncontiguous portions circumscribed by Columbus Ward 58 Precinct J
Note: Includes noncontiguous portions that borders both Columbus Ward 37 Precinct E and Columbus Ward 58 Precinct H
Note: Includes noncontiguous portion that borders both Columbus Ward 58 Precinct J and Franklin Township Precinct A but does not border Columbus Ward 79 Precinct B

Prarie Township (part)
Precincts D, F, G, H, I, J
Precinct C (part)
Note: Includes the noncontiguous portions circumscribed by all Precincts of Columbus Ward 78 except Precinct A.
Note: Includes the noncontiguous portion that shares a border with Columbus Ward 78 Precinct A and Columbus Ward 78 Precinct F
Note: Includes the noncontiguous portion that shares a border with Precinct F and Precinct G
Note: Includes the noncontiguous portion that borders Columbus Ward 78 Precinct A and Columbus Ward 78 Precinct G
Precinct E (part)
Note: Includes the noncontiguous portion circumscribed by Columbus Ward 78 Precinct H
Precinct K (part)
Note: Includes the noncontiguous portion bordering Columbus Ward 67 Precinct B

Valleyview

HOUSE DISTRICT 7

FRANKLIN COUNTY (part)
- Clinton Township (part)
  - Precinct C
  - Precinct A (part)
    - Note: Includes noncontiguous portion that borders Columbus Ward 22 Precinct D and Columbus Ward 43 Precinct A
    - Note: Includes noncontiguous portion that borders Columbus Ward 22 Precinct E and Columbus Ward 43 Precinct B
- Columbus (part)
  - Wards 10, 15, 16, 18, 19, 20, 33, 39, 40, 41, 43, 70
  - Ward 77 (part)
    - Precincts A, B, C
- Franklin Township (part)
  - Precinct C (part)
    - Note: Includes noncontiguous portion circumscribed by Columbus Ward 10 Precinct B
    - Note: Includes noncontiguous portion circumscribed by Columbus Ward 10 Precinct D
    - Note: Includes noncontiguous portions circumscribed by Columbus Ward 77 Precinct A
- Grandview Heights
- Marble Cliff
- Norwich Township (part)
  - Precinct A (part)
    - Note: Includes noncontiguous portion circumscribed by Columbus Ward 77 Precinct A
    - Note: Includes noncontiguous portions that border both Columbus Ward 77 Precinct A and Franklin Township Precinct C
    - Note: Includes noncontiguous portion that borders both Columbus Ward 77 Precinct B and Columbus Ward 10 Precinct D
- Perry Township (part)
  - Precinct C (part)
    - Note: Includes the southernmost noncontiguous portion that borders Columbus Ward 77 Precinct C

HOUSE DISTRICT 8

FRANKLIN COUNTY (part)
- Clinton Township (part)
  - Precinct A (part)
    - Note: Includes noncontiguous portion circumscribed by Columbus Ward 22 Precinct D
    - Note: Includes noncontiguous portion that borders both Columbus Ward 22 Precinct E and Columbus Ward 42 Precinct A
- Columbus (part)
  - Wards 21, 22, 59, 63, 65, 71, 72, 74, 80
  - Ward 60 (part)
    - Precincts A, C
- Perry Township (part)
  - Precinct A, D
  - Precinct B (part)
    - Note: Excludes noncontiguous portions circumscribed by Columbus Ward 60 Precinct E
    - Note: Excludes noncontiguous portions circumscribed by Columbus Ward 60 Precinct G
    - Note: Excludes southernmost noncontiguous portion that borders both Columbus Ward 60 Precinct A and Columbus Ward 60 Precinct C
    - Note: Excludes noncontiguous portion that borders Columbus Ward 60 Precinct F
    - Note: Excludes the noncontiguous portion that borders both Columbus Ward 60 Precinct G and Worthington Ward 1 Precinct C
  - Precinct C (part)
    - Note: Excludes the noncontiguous portions circumscribed by Columbus Ward 60
    - Note: Excludes the noncontiguous portion that borders Columbus Ward 64 Precinct B and Columbus Ward 64 Precinct E and Columbus Ward 64 Precinct F
    - Note: Excludes the noncontiguous portion that borders Columbus Ward 64 Precinct A and Columbus Ward 64 Precinct B
    - Note: Excludes the southernmost noncontiguous portion that borders Columbus Ward 77 Precinct C
- Riverlea
- Sharon Township (part)
  - Precinct B
  - Precinct A (part)
    - Note: Includes noncontiguous portions that border or are circumscribed by Columbus Ward 71 Precinct A or Columbus Ward 71 Precinct B or Columbus Ward 72 Precinct F
- Worthington

HOUSE DISTRICT 9

FRANKLIN COUNTY (part)
- Blendon Township (part)
  - Precinct B (part)
    - Note: Includes noncontiguous portion circumscribed by Columbus Ward 82 Precinct L
  - Precinct C (part)
    - Note: Includes all noncontiguous portions except for the portion that shares a border with Precinct F
  - Precinct D (part)
    - Note: Includes the noncontiguous portions circumscribed by Columbus
- Columbus (part)
  - Wards 30, 52, 53, 54, 61, 62, 66, 73, 81
  - Ward 82 (part)
    - Precincts A, B, C, D, G, H, K, L, M, O
- Minerva Park
- New Albany (part)
  - Note: Includes the noncontiguous portion circumscribed by Columbus Ward 82 Precinct H
- Plain Township (part)
  - Precinct A (part)
    - Note: Includes the noncontiguous portions circumscribed by Columbus Ward 73
    - Note: Includes the noncontiguous portions circumscribed by Columbus Ward 82
    - Note: the above note does not apply to noncontiguous portions that are circumscribed by or border Columbus Ward 82 Precinct I
- Sharon Township (part)
  - Precinct A (part)
    - Note: Includes the noncontiguous portions circumscribed by Columbus Ward 61
    - Note: Includes the noncontiguous portion that borders Columbus Ward 54 Precinct C and Columbus Ward 30 Precinct A

HOUSE DISTRICT 10

FRANKLIN COUNTY (part)
- Brown Township
- Columbus (part)
  - Wards 75, 76, 79, 87
  - Ward 37 (part)
    - Precinct C (part)
      - Note: Includes census blocks: 390490083802063
        390490083802064
        390490083802065
        390490083802072

390490083802073
390490083802074
390490083802075

Ward 77 (part)
Precincts D, E
Ward 78 (part)
Precinct A

Grove City
Harrisburg
Jackson Township (part)
Precincts B, C, D
Precinct A (part)
Note: Excludes noncontiguous portions circumscribed by Columbus Ward 58 Precinct J
Note: Excludes noncontiguous portions that share a border with both Columbus Ward 58 Precinct H and Columbus Ward 37 Precinct E
Note: Excludes noncontiguous portion that shares a border with both Columbus Ward 58 Precinct J and Franklin Township Precinct A but does not border Columbus Ward 79 Precinct B

Norwich Township (part)
Precinct D
Precinct A (part)
Note: Excludes noncontiguous portion circumscribed by Columbus Ward 77 Precinct A
Note: Excludes noncontiguous portions that border both Columbus Ward 77 Precinct A and Franklin Township Precinct C
Note: Excludes noncontiguous portion that borders both Columbus Ward 77 Precinct B and Columbus Ward 10 Precinct D
Note: Excludes noncontiguous portion circumscribed by Hilliard
Note: Excludes noncontiguous portion that borders both Brown Township Precinct B and Hilliard Ward 4 Precinct B
Note: Excludes 2 noncontiguous portions North of Hilliard Ward 1 Precinct G

Pleasant Township
Prarie Township (part)
Precincts A, B, L, M
Precinct C (part)
Note: Excludes the noncontiguous portions circumscribed by all Precincts of Columbus Ward 78 except Precinct A.
Note: Excludes the noncontiguous portion that shares a border with Columbus Ward 78 Precinct A and Columbus Ward 78 Precinct F
Note: Excludes the noncontiguous portion that shares a border with Precinct F and Precinct G
Note: Excludes the noncontiguous portion that borders Columbus Ward 78 Precinct A and Columbus Ward 78 Precinct G

Precinct E (part)
Note: Excludes the noncontiguous portion circumscribed by Columbus Ward 78 Precinct H
Precinct K (part)
Note: Excludes the noncontiguous portion bordering Columbus Ward 67 Precinct B
Urbancrest

HOUSE DISTRICT 11

FRANKLIN COUNTY (part)
Brown Township (part)
Note: Includes noncontiguous portion circumscribed by Hilliard
Columbus (part)
Ward 64
Ward 60 (part)
Precincts B, D, E, F, G
Ward 69 (part)
Precincts B, C, D, E, F, G, H, J, N
Ward 77 (part)
Precinct F
Hilliard
Norwich Township (part)
Precincts B, C
Precinct A (part)
Note: Includes noncontiguous portions circumscribed by Hilliard
Note: Includes noncontiguous portion that borders both Brown Township Precinct B and Hilliard Ward 4 Precinct B
Note: Includes 2 noncontiguous portions North of Hilliard Ward 1 Precinct G
Perry Township (part)
Precinct B (part)
Note: Includes noncontiguous portions circumscribed by Columbus Ward 60 Precinct E
Note: Includes noncontiguous portions circumscribed by Columbus Ward 60 Precinct G
Note: Includes the southernmost noncontiguous portion that borders both Columbus Ward 60 Precinct A and Columbus Ward 60 Precinct C
Note: Includes noncontiguous portion that borders Columbus Ward 60 Precinct F
Note: Includes the noncontiguous portion that borders both Columbus Ward 60 Precinct G and Worthington Ward 1 Precinct C
Precinct C (part)
Note: Includes the noncontiguous portions circumscribed by Columbus Ward 60

Note: Includes the noncontiguous portion that borders Columbus Ward 64 Precinct B and Columbus Ward 64 Precinct E and Columbus Ward 64 Precinct F
Note: Includes the noncontiguous portion that borders Columbus Ward 64 Precinct A and Columbus Ward 64 Precinct B
Upper Arlington
Washington Township (part)
Note: Includes noncontiguous portion circumscribed by Columbus Ward 69 Precinct J
Note: Includes noncontiguous portion that borders Hilliard Ward 2 Precinct E and Columbus Ward 69 Precinct N

HOUSE DISTRICT 12
UNION COUNTY

FRANKLIN COUNTY (part)
Columbus (part)
Ward 69 (part)
Precincts A, I, K, L, M
Dublin
Washington Township (part)
Note: Excludes noncontiguous portion circumscribed by Columbus Ward 69 Precinct J
Note: Excludes noncontiguous portion that borders Hilliard Ward 2 Precinct E and Columbus Ward 69 Precinct N

HOUSE DISTRICT 13
CUYAHOGA COUNTY (part)
Cleveland (part)
Wards 13, 14
Ward 11 (part)
Precincts B, C, D, E, F, G, H, I, J, K, L, M, N, O, P
Precinct A (part)
Note: Includes census blocks: 390351964002022
390351964002023
390351964002024
390351964002025
390351964003002
390351964003003
390351964003005
390351964003008
Ward 12 (part)
Precinct A
Lakewood
Linndale

HOUSE DISTRICT 14

CUYAHOGA COUNTY (part)
- Berea
- Brook Park
- Cleveland (part)
  - Wards 16, 17
  - Ward 11 (part)
    - Precinct A (part)
      - Note: Includes census blocks: 390351964002026
        390351964002027
        390351964003001
        390351964003004
        390351964003006
        390351964003007
- Middleburg Heights
- Olmsted Falls
- Olmsted Township

HOUSE DISTRICT 15

CUYAHOGA COUNTY (part)
- Brooklyn
- Parma
- Parma Heights
- Seven Hills

HOUSE DISTRICT 16

CUYAHOGA COUNTY (part)
- Bay Village
- Fairview Park
- North Olmsted
- Rocky River
- Westlake

HOUSE DISTRICT 17

CUYAHOGA COUNTY (part)
- Brecksville
- Broadview Heights
- Brooklyn Heights
- Cuyahoga Heights
- Independence
- Newburgh Heights
- North Royalton
- Strongsville
- Valley View

HOUSE DISTRICT 18

CUYAHOGA COUNTY (part)
- Cleveland (part)
  - Wards 2, 4, 5, 6
  - Ward 1 (part)
    - Precincts A, B, C, D, E, F, G, H, I, J, K, L, M, O, R, S, T
  - Ward 9 (part)
    - Precincts L, P, R
    - Precinct H (part)
      - Note: Includes census block 390351183012007
    - Precinct I (part)
      - Note: Includes census blocks: 390351183013012
        390351183013014
        390351183013015
        390351183013016
        390351183013017
        390351183013018
    - Precinct K (part)
      - Note: Includes census blocks: 390351991001005
        390351991001007
        390351991001008
        390351991001009
        390351991001011
        390351991001012
        390351991001013
        390351991001014
        390351991002009
        390351991002010
        390351991002012
        390351991002013
        390351991002014
        390351991002015
        390351991002016
        390351991002017
        390351991002018
        390351991002019
  - Ward 12 (part)
    - Note: Excludes Precinct A

HOUSE DISTRICT 19

CUYAHOGA COUNTY (part)
- Euclid
- Gates Mills
- Highland Heights
- Lyndhurst
- Mayfield
- Richmond Heights
- South Euclid
- University Heights

HOUSE DISTRICT 20

CUYAHOGA COUNTY (part)
- Bratenahl
- Cleveland (part)
  - Wards 3, 7, 8, 10, 15
  - Ward 9 (part)
    - Precincts A, B, C, D, E, F, G, J, M, N, O, Q, S, T, U, V, W, X
      - Precinct H (part)
        - Note: Includes all census blocks except: 390351183012007
      - Precinct I (part)
        - Note: Includes census blocks: 390351183013000
          390351183013001
          390351183013002
          390351183013003
          390351183013013
      - Precinct K (part)
        - Note: Includes census blocks: 390351991001003
          390351991001004
          390351991002006
          390351991002007
          390351991002008
          390351991002011

HOUSE DISTRICT 21

CUYAHOGA COUNTY (part)
- Beachwood
- Cleveland (part)
  - Ward 1 (part)
    - Precincts N, P, Q
- Cleveland Heights
- East Cleveland
- Highland Hills
- North Randall
- Shaker Heights
- Warrensville Heights
- Woodmere

HOUSE DISTRICT 22

CUYAHOGA COUNTY (part)
- Bedford
- Bedford Heights
- Garfield Heights
- Hunting Valley
- Maple Heights
- Mayfield Heights
- Moreland Hills
- Orange
- Pepper Pike
- Solon (part)
  - Precincts 2A, 2B, 5A, 5B, 7A, 7B
- Walton Hills

HOUSE DISTRICT 23

CUYAHOGA COUNTY (part)
- Bentleyville
- Chagrin Falls
- Chagrin Falls Township
- Glenwillow
- Oakwood
- Solon (part)
  - Precincts 1A, 1B, 3A, 3B, 4A, 4B, 4C, 6A, 6B

GEAUGA COUNTY (part)
- Auburn Township
- Bainbridge Township
- Burton
- Burton Township

Chester Township
Hunting Valley
Newbury Township
Russell Township
South Russell
Troy Township

SUMMIT COUNTY (part)
Boston Heights
Macedonia
Northfield Center Township
Reminderville
Twinsburg
Twinsburg Township

HOUSE DISTRICT 24

HAMILTON COUNTY (part)
Cincinnati (part)
Wards 6, 8, 10, 11, 16, 17, 18, 19, 20, 21, 22, 25, 26

HOUSE DISTRICT 25

HAMILTON COUNTY (part)
Cincinnati (part)
Wards 7, 14, 15, 23, 24
Columbia Township (part)
Precinct C
Note: Includes noncontiguous portion that borders Norwood Precinct 4C
Elmwood Place
Golf Manor
Lincoln Heights
Mount Healthy
North College Hill
Springfield Township (part)
Precincts E, I, K, L
Wyoming

HOUSE DISTRICT 26

HAMILTON COUNTY (part)
- Cincinnati (part)
  - Wards 1, 2, 3, 4, 5, 9, 12, 13
- Columbia Township (part)
  - Precincts D, E
- Norwood
- St. Bernard

HOUSE DISTRICT 27

HAMILTON COUNTY (part)
- Anderson Township
- Columbia Township (part)
  - Precincts A, B, F, G, H, L
- Fairfax
- Loveland
- Madeira
- Marimont
- Milford
- Newtown
- Silverton
- Sycamore Township (part)
  - Precincts C, E, F, G, H, K, L, M, N
- Symmes Township
- Terrace Park
- The Village of Indian Hill

HOUSE DISTRICT 28

HAMILTON COUNTY (part)
- Amberly
- Arlington Heights
- Blue Ash
- Deer Park
- Evendale
- Glendale
- Lockland
- Montgomery
- Reading
- Sharonville
- Springdale
- Springfield Township (part)
  - Precincts A, B, C, F, G, H, J, M, N, O, P, Q, R, S, U, V, W, X, Y, Z, BB
- Sycamore Township (part)
  - Precincts A, B, D, I, J
- Woodlawn

HOUSE DISTRICT 29

HAMILTON COUNTY (part)
- Colerain Township
- Crosby Township
- Fairfield
- Forest Park
- Greenhills
- Harrison
- Harrison Township
- Springfield Township (part)
  - Precincts D, T, AA
- Whitewater Township

HOUSE DISTRICT 30

HAMILTON COUNTY (part)
- Addyston
- Cheviot
- Cleves
- Delhi Township
- Green Township
- Miami Township
- North Bend

HOUSE DISTRICT 31

SUMMIT COUNTY (part)
- Barberton
- Bath Township (part)
  - Precincts A, B, C, E, F, G
  - Precinct D (part)
    - Note: Excludes southernmost noncontiguous portion
- Boston Township
- Clinton
- Copley Township
- Coventry Township (part)
  - Note: Includes noncontiguous portion of Precinct E that borders Barberton Ward 1 Precinct C
- Hudson
- New Franklin
- Northfield
- Norton
- Peninsula
- Richfield
- Richfield Township
- Sagamore Hills Township

HOUSE DISTRICT 32

SUMMIT COUNTY (part)
- Akron (part)
  - Wards 3, 4, 9
  - Ward 6 (part)
    - Precincts A, E, F, G, H, J, K, L, M
- Coventry Township (part)
  - Note: Excludes noncontiguous portions circumscribed by Akron
  - Note: Excludes noncontiguous portion of Precinct E that borders Barberton Ward 1 Precinct C
- Green
- Lakemore
- Springfield Township

HOUSE DISTRICT 33

SUMMIT COUNTY (part)
- Akron (part)
  - Wards 1, 2, 5, 7, 10
  - Ward 6 (part)
    - Precincts B, C, D, I
- Coventry Township (part)
  - Note: Includes noncontiguous portions circumscribed by Akron
- Mogadore
- Tallmadge

HOUSE DISTRICT 34

SUMMIT COUNTY (part)
- Akron (part)
  - Ward 8
- Bath Township (part)
  - Precinct H
  - Precinct D (part)
    - Note: Includes southernmost noncontiguous portion
- Cuyahoga Falls
- Fairlawn
- Munroe Falls
- Silver Lake
- Stow

HOUSE DISTRICT 35

MONTGOMERY COUNTY (part)
- Butler Township
- Clay Township
- Clayton Township
- Dayton (part)
  - Ward 3 (part)
  - Note: Includes the noncontiguous northernmost portion bordering Vandalia
- Englewood
- Harrison Township
- Huber Heights
- Phillipsburg
- Riverside (part)
  - Note: Includes the northernmost portions bordering Huber Heights
- Union
- Vandalia
- Verona
- Wayne

HOUSE DISTRICT 36

MONTGOMERY COUNTY (part)
- Dayton (part)
  - Wards 8, 9, 10, 14, 20
  - Ward 11 (part)
    - Precincts A, C, D
  - Ward 19 (part)
    - Precincts B, D
- Jefferson Township (part)
  - Note: Includes the noncontiguous portions circumscribed by Dayton
  - Note: Includes the easternmost noncontiguous portions that border Moraine
- Kettering
- Moraine
- Oakwood

HOUSE DISTRICT 37

MONTGOMERY COUNTY (part)
- Carlisle
- Centerville
- Farmersville
- German Township
- Germantown
- Jackson Township
- Miami Township (part)
  - Precincts A, B, D, E, F, G, H, I, J, K, L, M, N, O, P, Q, R, S, T

Precinct C (part)
Note: Includes the noncontiguous portions that border Precinct J
Miamisburg
Springboro
Washington Township

HOUSE DISTRICT 38

MONTGOMERY COUNTY (part)
Dayton (part)
Wards 1, 2, 4, 5, 6, 7, 12, 13, 15, 16, 17, 18, 21, 22, 23
Ward 3 (part)
Note: Excludes the noncontiguous northernmost portion bordering Vandalia
Ward 11 (part)
Precinct B
Ward 19 (part)
Precincts A, C
Riverside (part)
Note: Excludes the northernmost portions bordering Huber Heights
Trotwood (part)
Note: Includes the noncontiguous portions circumscribed by Dayton

HOUSE DISTRICT 39

PREBLE COUNTY

BUTLER COUNTY (part)
Jacksonburg
Madison Township (part)
Note: Includes the noncontiguous portions circumscribed by Trenton
Milford Township
Seven Mile
St. Clair Township (part)
Note: Includes the noncontiguous portion circumscribed by Trenton
Trenton
Wayne Township

MONTGOMERY COUNTY (part)
Brookville
Jefferson Township (part)
Note: Excludes the noncontiguous portions circumscribed by Dayton
Note: Excludes the easternmost noncontiguous portions that border Moraine
Miami Township (part)
Precinct C (part)
Note: Excludes the noncontiguous portions that border Precinct J

New Lebanon
Perry Township
Trotwood (part)
Note: Excludes the noncontiguous portions circumscribed by Dayton
West Carrollton

HOUSE DISTRICT 40

LUCAS COUNTY (part)
Harbor View
Holland
Jerusalem Township
Maumee
Oregon
Springfield Township
Toledo (part)
Ward 3
Ward 1 (part)
Precincts A, C, D, F, G, H, I, J
Ward 16 (part)
Precincts E, G, H
Ward 18 (part)
Precincts B, D, E
Ward 23 (part)
Precincts B, C, D, F, G, I, J, L
Washington Township

HOUSE DISTRICT 41

LUCAS COUNTY (part)
Toledo (part)
Wards 2, 4, 8, 9, 10, 11, 12, 13, 17, 19, 20
Ward 1 (part)
Precincts B, E
Ward 18 (part)
Precincts A, C, F

HOUSE DISTRICT 42

LUCAS COUNTY (part)
- Ottawa Hills
- Sylvania Township (part)
  - Note: Includes noncontiguous portion circumscribed by Toledo Ward 23
- Toledo (part)
  - Wards 5, 6, 7, 14, 15, 21, 22, 24
  - Ward 16 (part)
    - Precincts A, B, C, D, F, I, J
  - Ward 23 (part)
    - Precincts A, E, H, K

HOUSE DISTRICT 43

HANCOCK COUNTY (part)
- Allen Township (part)
  - Note: Excludes the noncontiguous portion north of Liberty North and south of the northern border of Findlay Ward 7 Precinct A
- Arcadia
- Cass Township
- Fostoria
- McComb
- Pleasant Township
- Portage Township
- Van Buren
- Washington Township

LUCAS COUNTY (part)
- Berkey
- Harding Township
- Monclova
- Providence Township
- Richfield Township
- Spencer Township
- Swanton
- Swanton Township
- Sylvania
- Sylvania Township (part)
  - Note: Excludes noncontiguous portion circumscribed by Toledo Ward 23
- Waterville
- Waterville Township
- Whitehouse

WOOD COUNTY (part)
- Custar
- Grand Rapids

Grand Rapids Township
Haskins
Hoytville
Jackson Township
Liberty Township
Middleton Township (part)
Note: Excludes noncontiguous portions circumscribed by Perrysburg
Milton Center
Milton Township
Plain Township (part)
Note: Excludes the noncontiguous portions surrounded by Bowling Green
Note: Excludes the noncontiguous portions that border both Bowling Green and Center Township
Tontogany
Washington Township
Weston
Weston Township

HOUSE DISTRICT 44

BUTLER COUNTY (part)
College Corner
Fairfield Township (part)
Precincts 1, 2, 3, 4, 5, 6, 7, 8, 9, 10, 11, 12, 13, 15, 16, 17, 18, 19
Hamilton
Hanover Township
Millville
Oxford
Oxford Township
Reily Township
Ross Township (part)
Note: Includes the noncontiguous portion circumscribed by Hamilton
St. Clair Township (part)
Note: Includes the southernmost noncontiguous portion that borders Ross Township Precinct 4
Note: Includes the noncontiguous portion circumscribed by Hamilton

HOUSE DISTRICT 45

BUTLER COUNTY (part)
Fairfield
Fairfield Township (part)
Precinct 14
Morgan Township
Ross Township (part)
Note: Excludes the noncontiguous portion circumscribed by Hamilton
Sharonville
West Chester Township

HOUSE DISTRICT 46

BUTLER COUNTY (part)
- Lemon Township
- Liberty Township
- Madison Township (part)
  - Note: Excludes the noncontiguous portions circumscribed by Trenton
- Middletown
- Monroe
- New Miami
- St. Clair Township (part)
  - Note: Excludes the southernmost noncontiguous portion that borders Ross Township Precinct 4
  - Note: Excludes the noncontiguous portion circumscribed by Trenton
  - Note: Excludes the noncontiguous portion circumscribed by Hamilton

HOUSE DISTRICT 47

STARK COUNTY (part)
- Canal Fulton
- Canton Township (part)
  - Precincts 2, 4, 5, 7
  - Precinct 1 (part)
    - Note: Excludes noncontiguous portions circumscribed by Canton
  - Precinct 6 (part)
    - Note: Excludes noncontiguous portion circumscribed by Canton
    - Note: Excludes northernmost noncontiguous portion bordering Plain Township Precinct 23
- East Canton
- Jackson Township (part)
  - Note: Includes the noncontiguous portions circumscribed by Massillon
- Lawrence Township
- Louisville
- Magnolia
- Massillon
- Minerva
- Nimishillen Township (part)
  - Precinct 5
  - Precinct 1 (part)
    - Note: Includes noncontiguous portions circumscribed by Louisville
  - Precinct 2 (part)
    - Note: Includes noncontiguous portions circumscribed by Louisville
- Osnaburg Township (part)
  - Note: Excludes noncontiguous portion circumscribed by Canton
- Paris Township
- Perry Township (part)

Note: Excludes the two noncontiguous portions of Precinct 4 that border Tuscarawas Township
Sandy Township
Tuscarawas Township (part)
Precinct 1
Precinct 2 (part)
Note: Includes noncontiguous portions circumscribed by Massillon
Washington Township (part)
Note: Excludes noncontiguous portion circumscribed by Alliance
Waynesburg

HOUSE DISTRICT 48

STARK COUNTY (part)
Alliance
Hartville
Lake Township
Lexington Township
Marlboro Township
Nimishillen Township (part)
Precincts 3, 4, 6, 7
Precinct 1 (part)
Note: Excludes noncontiguous portions circumscribed by Louisville
Precinct 2 (part)
Note: Excludes noncontiguous portions circumscribed by Louisville
North Canton
Plain Township (part)
Precincts 3, 5, 8, 9, 10, 11, 14, 15, 16, 17, 18, 19, 20, 22, 24, 25, 26, 27, 28
Precinct 2 (part)
Note: Includes the noncontiguous portions that border North Canton Precinct 4B or 4C
Precinct 4 (part)
Note: Excludes the noncontiguous portions circumscribed by Canton
Precinct 6 (part)
Note: Excludes the noncontiguous portion circumscribed by Canton
Precinct 12 (part)
Note: Excludes the noncontiguous portion circumscribed by Canton
Precinct 23 (part)
Note: Excludes the noncontiguous portions circumscribed by Canton
Note: Excludes the noncontiguous portions that border Nimishillen Precinct 1
Washington Township (part)
Note: Includes noncontiguous portion circumscribed by Alliance

HOUSE DISTRICT 49

STARK COUNTY (part)
- Canton
- Canton Township (part)
  - Precinct 1 (part)
    - Note: Includes noncontiguous portions circumscribed by Canton
  - Precinct 3
  - Precinct 6 (part)
    - Note: Includes noncontiguous portion circumscribed by Canton
    - Note: Includes northernmost noncontiguous portion bordering Plain Township Precinct 23
- Hills and Dales
- Jackson Township (part)
  - Note: Excludes the noncontiguous portions circumscribed by Massillon
- Meyers Lake
- Osnaburg Township (part)
  - Note: Includes noncontiguous portion circumscribed by Canton
- Plain Township (part)
  - Precincts 1, 7, 13, 21
  - Precinct 2 (part)
    - Note: Excludes the noncontiguous portions that border North Canton Precinct 4B or 4C
  - Precinct 4 (part)
    - Note: Includes the noncontiguous portions circumscribed by Canton
  - Precinct 6 (part)
    - Note: Includes the noncontiguous portion circumscribed by Canton
  - Precinct 12 (part)
    - Note: Includes the noncontiguous portion circumscribed by Canton
  - Precinct 23 (part)
    - Note: Includes the noncontiguous portions circumscribed by Canton
    - Note: Includes the noncontiguous portions that border Nimishillen Precinct 1

HOUSE DISTRICT 50

TUSCARAWAS COUNTY

STARK COUNTY (part)
- Beach City
- Bethlehem Township
- Brewster
- East Sparta
- Navarre
- Perry Township (part)
  - Note: Includes the two noncontiguous portions of Precinct 4 that border Tuscarawas Township

Pike Township
Sugar Creek Township
Tuscarawas Township (part)
Precincts 3, 4
Precinct 2 (part)
Note: Excludes noncontiguous portions circumscribed by Massillon
Wilmot

HOUSE DISTRICT 51

LORAIN COUNTY (part)
Carlisle Township (part)
Note: Includes noncontiguous portions circumscribed by Elyria
Eaton Township (part)
Note: Includes noncontiguous portion circumscribed by Elyria
Elyria
Elyria Township
Lorain
Sheffield Township

HOUSE DISTRICT 52

LORAIN COUNTY (part)
Avon
Avon Lake
Carlisle Township (part)
Note: Excludes noncontiguous portions circumscribed by Elyria
Columbia Township
Eaton Township (part)
Note: Excludes noncontiguous portion circumscribed by Elyria
Grafton (part)
Note: Excludes noncontiguous portion circumscribed by Grafton Township
Precinct 1
North Ridgeville
Sheffield
Sheffield Lake

HOUSE DISTRICT 53
HURON COUNTY

LORAIN COUNTY (part)
- Amherst
- Amherst Township
- Brighton Township
- Brownhelm Township
- Camden Township
- Grafton (part)
  - Note: Includes the noncontiguous portion circumscribed by Grafton Township Precinct 1
- Grafton Township
- Henrietta Township
- Huntington Township
- Kipton
- LaGrange
- LaGrange Township
- New Russia Township
- Oberlin
- Penfield Township
- Pittsfield Township
- Rochester
- Rochester Township
- South Amherst
- Vermillion
- Wellington
- Wellington Township

HOUSE DISTRICT 54
WARREN COUNTY (part)
- Deerfield Township
- Lebanon
- Mason
- Monroe
- South Lebanon
- Turtlecreek Township
- Union Township

HOUSE DISTRICT 55

WARREN COUNTY (part)

- Blanchester
- Butlerville
- Carlisle
- Clear Creek Township
- Corwin
- Franklin
- Franklin Township
- Hamilton Township
- Harlan Township
- Harveysburg
- Loveland
- Maineville
- Massie Township
- Middletown
- Morrow
- Pleasant Plain
- Salem Township
- Springboro
- Washington Township
- Wayne Township
- Waynesville

HOUSE DISTRICT 56

LAKE COUNTY (part)

- Eastlake
- Lakeline
- Mentor
- Mentor-on-the-Lake
- Timberlake
- Waite Hill
- Wickliffe
- Willoughby
- Willowick

HOUSE DISTRICT 57

ASHTABULA COUNTY (part)

- Austinburg Township
- Geneva
- Geneva-on-the-Lake
- Geneva Township
- Harpersfield Township
- Morgan Township
- Rock Creek

LAKE COUNTY (part)
- Concord Township
- Fairport Harbor
- Grand River
- Kirtland
- Kirtland Hills
- Leroy Township
- Madison
- Madison Township
- North Perry
- Painesville
- Painesville Township
- Perry
- Perry Township
- Willoughby Hills

HOUSE DISTRICT 58

MAHONING COUNTY (part)
- Austintown Township
- Campbell
- Coitsville Township
- Lowellville
- Struthers
- Youngstown

HOUSE DISTRICT 59

COLUMBIANA COUNTY (part)
- Butler Township
- Knox Township
- Minerva
- West Township

MAHONING COUNTY (part)
- Alliance
- Beaver Township
- Beloit
- Berlin Township
- Boardman
- Canfield
- Canfield Township
- Craig Beach
- Ellsworth Township
- Fairfield

Goshen Township
Green Township
Jackson Township
Milton Township
New Middletown
Perry
Poland
Poland Township
Sebring
Smith Township
Springfield Township
Washingtonville

HOUSE DISTRICT 60

DELAWARE COUNTY (part)

Ashley
Berlin Township
Brown Township
Concord Township
Delaware
Delaware Township
Dublin
Kingston Township
Liberty Township
Marlboro Township
Ostrander
Oxford Township
Powell
Radnor Township
Shawnee Hills
Scioto Township
Thompson Township
Troy Township

HOUSE DISTRICT 61

DELAWARE COUNTY (part)

Berkshire Township
Columbus
Galena
Genoa Township
Harlem Township
Orange Township
Porter Township
Sunbury
Trenton Township
Westerville

MORROW COUNTY (part)
- Bennington Township
- Cardington
- Cardington Township
- Fulton
- Harmony Township
- Lincoln Township
- Marengo
- Peru Township
- Westfield Township

HOUSE DISTRICT 62

CLERMONT COUNTY (part)
- Goshen Township
- Loveland
- Miami Township
- Milford
- Owensville
- Stonelick Township
- Union Township

HOUSE DISTRICT 63

BROWN COUNTY (part)
- Clark Township
- Fayetteville
- Georgetown
- Green Township
- Hamersville
- Higginsport
- Lewis Township
- Mount Orab
- Perry Township
- Pike Township
- Pleasant Township
- Scott Township
- Sterling Township

CLERMONT COUNTY (part)
- Batavia
- Batavia Township
- Bethel
- Chilo
- Felicity
- Franklin Township

Jackson Township
Monroe Township
Moscow
Neville
New Richmond
Ohio Township
Pierce Township
Tate Township
Washington Township
Wayne Township
Williamsburg
Williamsburg Township

HOUSE DISTRICT 64

TRUMBULL COUNTY (part)

Girard
Howland Township
Hubbard
Hubbard Township
Liberty Township
McDonald
Niles
Vienna Township
Warren
Warren Township (part)
Note: Includes noncontiguous portions circumscribed by the City of Warren
Weathersfield Township
Youngstown

HOUSE DISTRICT 65

PORTAGE COUNTY (part)

- Atwater Township
- Charlestown Township
- Deerfield Township
- Edinburg Township
- Freedom Township
- Garrettsville
- Hiram
- Hiram Township
- Mantua
- Mantua Township
- Nelson Township
- Palmyra Township
- Paris Township
- Shalersville Township
- Windham
- Windham Township

TRUMBULL COUNTY (part)

- Bazetta Township
- Bloomfield Township
- Braceville Township
- Bristol Township
- Brookfield Township
- Champion Township
- Courtland
- Farmington Township
- Fowler Township
- Greene Township
- Gustavus Township
- Hartford Township
- Johnston Township
- Kinsman Township
- Lordstown
- Mecca Township
- Mesopotamia Township
- Newton Falls
- Newton Township
- Orangeville
- Southington Township
- Vernon Township
- Warren Township (part)
  - Note: Excludes noncontiguous portions circumscribed by the City of Warren
- West Farmington
- Yankee Lake

HOUSE DISTRICT 66

MEDINA COUNTY (part)

- Canaan
- Chippewa Lake
- Gloria Glens Park
- Granger Township
- Guilford Township
- Harrisville Township
- Hinckley Township
- Lafayette Township
- Lodi
- Medina
- Medina Township
- Montville Township
- Rittman
- Seville
- Sharon Township
- Wadsworth
- Wadsworth Township
- Westfield Center
- Westfield Township
- York Township (part)
  - Note: Includes the easternmost noncontiguous portion of Precinct A
  - Note: Includes the noncontiguous portion touching the northern boundary of Lafayette Township Precinct D
  - Note: Includes noncontiguous portions circumscribed by Medina

HOUSE DISTRICT 67

ASHLAND COUNTY

MEDINA COUNTY (part)

- Brunswick
- Brunswick Hills Township
- Chatham Township
- Homer Township
- Litchfield Township
- Liverpool Township
- Spencer
- Spencer Township
- York Township (part)
  - Note: Excludes the easternmost noncontiguous portion of Precinct A
  - Note: Excludes the noncontiguous portion touching the northern boundary of Lafayette Township Precinct D
  - Note: Excludes noncontiguous portions circumscribed by Medina

HOUSE DISTRICT 68

LICKING COUNTY (part)

- Alexandria
- Bennington Township
- Burlington Township
- Granville
- Granville Township
- Harrison Township (part)
  - Note: Includes the noncontiguous portion circumscribed by Pataskala
- Hartford (Croton)
- Hartford Township
- Heath
- Jersey Township
- Johnstown
- Liberty Township
- Madison Township (part)
  - Note: Includes noncontiguous portion circumscribed by Newark
- McKean Township
- Monroe Township
- New Albany
- Newark
- Newark Township
- Newton Township
- Pataskala (part)
  - Note: Excludes the south-westernmost noncontiguous portion of Pataskala Precinct 1B
- St. Albans Township
- St. Louisville

HOUSE DISTRICT 69

COSHOCTON COUNTY

HOLMES COUNTY (part)

- Baltic
- Clark Township
- Glenmont
- Killbuck
- Killbuck Township
- Mechanic Township
- Richland Township
- Walnut Creek Township

LICKING COUNTY (part)

- Bowling Green Township
- Buckeye Lake

Eden Township
Etna Township
Fallsbury
Franklin Township
Gratiot
Hanover
Hanover Township
Harrison Township (part)
Note: Excludes the noncontiguous portion circumscribed by Pataskala
Hebron
Hopewell Township
Kirkersville
Licking Township
Madison Township (part)
Note: Excludes noncontiguous portion circumscribed by Newark
Mary Ann Township
Pataskala (part)
Note: Includes the south-westernmost noncontiguous portion of Pataskala Precinct 1B
Perry Township
Reynoldsburg
Union Township
Utica
Washington Township

HOUSE DISTRICT 70

GREENE COUNTY (part)
Bath Township
Beavercreek
Beavercreek Township
Bellbrook
Caesarscreek Township
Centerville
Dayton
Fairborn
Kettering
Spring Valley
Spring Valley Township
Sugarcreek Township
Wright Patterson AFB

HOUSE DISTRICT 71
MADISON COUNTY

CLARK COUNTY (part)
- Clifton
- Enon
- Green Township
- Harmony Township
- Mad River Township
- Madison Township
- South Charleston
- South Vienna

GREENE COUNTY (part)
- Bowersville
- Cedarville
- Cedarville Township
- Clifton
- Jamestown
- Jefferson Township
- Miami Township
- New Jasper Township
- Ross Township
- Silvercreek Township
- Xenia
- Xenia Township
- Yellow Springs

HOUSE DISTRICT 72
PORTAGE COUNTY (part)
- Aurora
- Brimfield Township
- Franklin Township
- Kent
- Mogadore
- Randolph Township
- Ravenna
- Ravenna Township
- Rootstown
- Streetsboro
- Suffield Township
- Sugar Bush Knolls
- Tallmadge

HOUSE DISTRICT 73

FAIRFIELD COUNTY (part)

- Baltimore
- Buckeye Lake
- Canal Winchester (part)
  - Note: Excludes the southernmost noncontiguous portion
- Carroll
- Columbus
- Greenfield Township
- Lancaster
- Liberty Township
- Pickerington
- Pleasant Township
- Pleasantville
- Millersport
- Reynoldsburg
- Thurston
- Violet Township (part)
  - Note: Excludes the southernmost noncontiguous portion of Precinct D that touches the Franklin County border
- Walnut Township

HOUSE DISTRICT 74

HOCKING COUNTY

PICKAWAY COUNTY

FAIRFIELD COUNTY (part)

- Amanda
- Amanda Township
- Berne Township
- Bloom Township
- Bremen
- Canal Winchester (part)
  - Note: Includes the southernmost noncontiguous portion
- Clearcreek Township
- Hocking Township
- Lithopolis
- Madison Township
- Richland Township
- Rush Creek Township
- Rushville
- Stoutsville
- Sugar Grove
- Tarlton
- Violet Township (part)

Note: Includes the southernmost noncontiguous portion of Precinct D that touches the Franklin County border

West Rushville

HOUSE DISTRICT 75

CLARK COUNTY (part)

Bethel Township
Catawba
Donnelsville
German Township
Moorefield Township
New Carlisle
North Hampton
Pike Township
Pleasant Township
Springfield
Springfield Township
Tremont City

HOUSE DISTRICT 76

WOOD COUNTY (part)

Bairdstown
Bloom Township
Bloomdale
Bowling Green
Bradner
Center Township
Cygnet
Fostoria
Freedom Township
Henry Township
Jerry City
Lake Township
Luckey
Middleton Township (part)

Note: Includes noncontiguous portions circumscribed by Perrysburg

Millbury
Montgomery Township
North Baltimore
Northwood
Pemberville
Perry Township
Perrysburg
Perrysburg Township

Plain Township (part)
Note: Includes the noncontiguous portions surrounded by Bowling Green
Note: Includes the noncontiguous portions that border both Bowling Green and Center Township
Portage
Portage Township
Risingsun
Rossford
Troy Township
Walbridge
Wayne
Webster Township
West Millgrove

HOUSE DISTRICT 77
RICHLAND COUNTY

HOUSE DISTRICT 78
WAYNE COUNTY

HOUSE DISTRICT 79
CARROLL COUNTY

COLUMBIANA COUNTY (part)
Center Township
Columbiana
East Liverpool
East Palestine
Elkrun Township
Fairfield Township
Franklin Township
Hanover Township
Hanoverton
Leetonia
Lisbon
Liverpool Township
Madison Township
Middleton Township
New Waterford
Perry Township
Rogers
Salem
Salem Township

Salineville
St. Clair Township
Summitville
Unity Township
Washington Township
Washingtonville
Wayne Township
Wellsville
Yellow Creek Township

HOUSE DISTRICT 80
MIAMI COUNTY

DARKE COUNTY (part)
Arcanum
Butler Township
Castine
Franklin Township
Gordon
Harrison Township
Hollansburg
Ithaca
Liberty Township
Monroe Township
Neave Township
New Madison
Palestine
Pitsburg
Twin Township
Van Buren Township
Wayne Lakes

HOUSE DISTRICT 81
FULTON COUNTY
HENRY COUNTY
WILLIAMS COUNTY

DEFIANCE COUNTY (part)
Adams Township
Farmer Township
Milford Township
Ney
Tiffin Township
Washington Township

HOUSE DISTRICT 82
MERCER COUNTY
PAULDING COUNTY
VAN WERT COUNTY

DEFIANCE COUNTY (part)
- Defiance
- Defiance Township
- Delaware Township
- Hicksville
- Hicksville Township
- Highland Township
- Mark Township
- Noble Township
- Richland Township
- Sherwood

HOUSE DISTRICT 83
PUTNUM COUNTY

HANCOCK COUNTY (part)
- Allen Township (part)
  - Note: Includes the noncontiguous portion north of Liberty North and south of the northern border of Findlay Ward 7 Precinct A
- Amanda Township
- Arlington
- Benton Ridge
- Big Lick Township
- Blanchard Township
- Bluffton
- Delaware Township
- Eagle Township
- Findlay
- Jackson Township
- Jenera
- Liberty Township
- Madison Township
- Marion Township
- Mount Blanchard
- Mount Cory
- Orange Township
- Rawson
- Union Township
- Van Buren Township
- Vanlue

WYANDOT COUNTY (part)
- Carey
- Crane Township
- Crawford Township
- Jackson Township
- Kirby
- Mifflin Township
- Richland Township
- Ridge Township
- Salem Township
- Upper Sandusky
- Wharton

HOUSE DISTRICT 84
SHELBY COUNTY

AUGLAIZE COUNTY (part)
- Clay Township
- Duchouquet Township (part)
  - Note: Includes the noncontiguous portions circumscribed by Wapakoneta
  - Note: Includes the noncontiguous portion of Precinct E that borders Wapakoneta Precinct 3A and Wapakoneta Precinct 3B
  - Note: Includes the noncontiguous portion of Precinct W that borders both Wapakoneta Precinct 1A and Wapakoneta Precinct 4B
  - Note: Includes the noncontiguous portion of Precinct W that borders both Wapakoneta Precinct 4B and Wapakoneta Precinct 3A
- German Township
- Jackson Township
- Minster
- New Bremen
- New Knoxville
- Noble Township (part)
  - Note: Includes the two noncontiguous portions south of the northern border of St. Marys Precinct 4A
- Pusheta Township
- St. Marys
- St. Marys Township
- Wapakoneta (part)
  - Note: Excludes the noncontiguous piece of Precinct 2B that is along the western border of Duchouquet Township Precinct E
- Washington Township

DARKE COUNTY (part)
- Adams Township

Allen Township
Ansonia
Bradford
Brown Township
Burkettsville
Gettysburg
Greenville
Greenville Township
Jackson Township
Mississinawa Township
New Weston
North Star
Osgood
Patterson Township
Richland Township
Rossburg
Union City
Versailles
Wabash Township
Washington Township
Wayne Township
York Township
Yorkshire

HOUSE DISTRICT 85
CHAMPAIGN COUNTY
HARDIN COUNTY
LOGAN COUNTY

HOUSE DISTRICT 86
ALLEN COUNTY

AUGLAIZE COUNTY (part)
- Buckland
- Cridersville
- Duchouquet Township (part)
  - Note: Excludes the noncontiguous portions circumscribed by Wapakoneta
  - Note: Excludes the noncontiguous portion of Precinct E that borders Wapakoneta Precinct 3A and Wapakoneta Precinct 3B
  - Note: Excludes the noncontiguous portion of Precinct W that borders both Wapakoneta Precinct 1A and Wapakoneta Precinct 4B
  - Note: Excludes the noncontiguous portion of Precinct W that borders both Wapakoneta Precinct 4B and Wapakoneta Precinct 3A
- Goshen Township
- Logan Township
- Moulton Township
- Noble Township (part)
  - Note: Excludes the two noncontiguous portions south of the northern border of St. Marys Precinct 4A
- Salem Township
- Union Township
- Wapakoneta (part)
  - Note: Only includes the noncontiguous piece of Precinct 2B that is along the western border of Duchouquet Township Precinct E
- Wayne Township
- Waynesfield

HOUSE DISTRICT 87
CRAWFORD COUNTY
MARION COUNTY

WYANDOT COUNTY (part)
- Antrim Township
- Eden Township
- Harpster
- Marseilles
- Marseilles Township
- Nevada
- Pitt Township
- Sycamore
- Sycamore Township
- Tymochtee Township

HOUSE DISTRICT 88
SANDUSKY COUNTY
SENECA COUNTY

HOUSE DISTRICT 89
ERIE COUNTY
OTTAWA COUNTY

HOUSE DISTRICT 90
ADAMS COUNTY
SCIOTO COUNTY

BROWN COUNTY (part)
- Aberdeen
- Byrd Township
- Eagle Township
- Franklin Township
- Huntington Township
- Jackson Township
- Jefferson Township
- Ripley
- Russellville
- Sardinia
- Union Township
- Washington Township

HOUSE DISTRICT 91
CLINTON COUNTY
FAYETTE COUNTY
HIGHLAND COUNTY

HOUSE DISTRICT 92
GALLIA COUNTY
ROSS COUNTY
VINTON COUNTY

HOUSE DISTRICT 93
JACKSON COUNTY
LAWRENCE COUNTY
PIKE COUNTY

HOUSE DISTRICT 94
ATHENS COUNTY
MEIGS COUNTY
MORGAN COUNTY

WASHINGTON COUNTY (Part)
- Barlow Township
- Belpre
- Belpre Township
- Decatur Township
- Dunham Township
- Fairfield Township
- Palmer Township
- Warren Township
- Wesley Township

HOUSE DISTRICT 95
GUERNSEY COUNTY
HARRISON COUNTY
NOBLE COUNTY

BELMONT COUNTY (part)
- Fairview
- Flushing
- Flushing Township
- Holloway
- Kirkwood Township
- Morristown
- Richland Township
- St. Clairsville
- Union Township
- Wheeling Township

WASHINGTON COUNTY (part)
- Adams Township
- Aurelius Township
- Beverly
- Fearing Township
- Grandview Township
- Independence Township
- Lawrence Township
- Liberty Township
- Lowell
- Lower Salem

Ludlow Township
Macksburg
Marietta
Marietta Township
Matamoras
Muskingum Township
Newport Township
Salem Township
Waterford Township
Watertown Township

HOUSE DISTRICT 96
JEFFERSON COUNTY
MONROE COUNTY

BELMONT COUNTY (part)
Barnesville
Bellaire
Belmont
Bethesda
Bridgeport
Brookside
Colerain Township
Goshen Township
Martins Ferry
Mead Township
Pease Township
Powhatan Point
Pultney Township
Shadyside
Smith Township
Somerset Township
Warren Township
Washington Township
Wayne Township
Wilson
York Township
Yorkville

HOUSE DISTRICT 97
MUSKINGUM COUNTY
PERRY COUNTY

HOUSE DISTRICT 98
KNOX COUNTY

HOLMES COUNTY (part)
- Berlin Township
- Hardy Township
- Holmesville
- Knox Township
- Loudonville
- Millersburg
- Monroe Township
- Nashville
- Paint Township
- Prairie Township
- Ripley Township
- Salt Creek Township
- Washington Township

MORROW COUNTY (Part)
- Canaan Township
- Chester Township
- Chesterville
- Congress Township
- Edison
- Franklin Township
- Galion
- Gilead Township
- Mount Gilead
- North Bloomfield Township
- Perry Township
- South Bloomfield Township
- Sparta
- Troy Township
- Washington Township

HOUSE DISTRICT 99

ASHTABULA COUNTY (part)

- Andover
- Andover Township
- Ashtabula
- Ashtabula Township
- Cherry Valley Township
- Colebrook Township
- Conneaut
- Denmark Township
- Dorset Township
- Hartsgrove
- Jefferson
- Jefferson Township
- Kingsville Township
- Lenox Township
- Monroe Township
- New Lyme Township
- North Kingsville
- Orwell
- Orwell Township
- Pierpont Township
- Plymouth Township
- Richmond Township
- Roaming Shores
- Rome Township
- Saybrook Township
- Sheffield Township
- Trumbull Township
- Wayne Township
- Williamsfield Township
- Windsor Township

GEAUGA COUNTY (part)

- Aquilla
- Chardon
- Chardon Township
- Claridon Township
- Hambden Township
- Huntsburg Township
- Middlefield
- Middlefield Township
- Montville Township
- Munson Township
- Parkman Township
- Thompson Township

Ohio's 33 Senate districts are comprised of the following Ohio House districts.

Senate District 1:	House Districts 81, 82, 83	
Senate District 2:	House Districts 43, 76, 89	
Senate District 3:	House Districts 4, 5, 6	
Senate District 4:	House Districts 44, 45, 46	
Senate District 5:	House Districts 35, 39, 80	
Senate District 6:	House Districts 36, 37, 38	
Senate District 7:	House Districts 27, 54, 55	
Senate District 8:	House Districts 28, 29, 30	
Senate District 9:	House Districts 24, 25, 26	
Senate District 10:	House Districts 70, 71, 75	
Senate District 11:	House Districts 40, 41, 42	
Senate District 12:	House Districts 84, 85, 86	
Senate District 13:	House Districts 51, 52, 53	
Senate District 14:	House Districts 62, 63, 90	
Senate District 15:	House Districts 1, 2, 3	
Senate District 16:	House Districts 10, 11, 12	
Senate District 17:	House Districts 91, 92, 93	
Senate District 18:	House Districts 56, 57, 99	Assigned to Senator Cirino
Senate District 19:	House Districts 60, 61, 98	
Senate District 20:	House Districts 73, 74, 97	
Senate District 21:	House Districts 19, 21, 22	
Senate District 22:	House Districts 66, 67, 78	Assigned to Senator Romanchuk
Senate District 23:	House Districts 13, 18, 20	
Senate District 24:	House Districts 14, 15, 16	Assigned to Senator Dolan
Senate District 25:	House Districts 7, 8, 9	
Senate District 26:	House Districts 77, 87, 88	Assigned to Senator Reineke
Senate District 27:	House Districts 17, 23, 31	
Senate District 28:	House Districts 32, 33, 34	
Senate District 29:	House Districts 47, 48, 49	
Senate District 30:	House Districts 94, 95, 96	
Senate District 31:	House Districts 50, 68, 69	
Senate District 32:	House Districts 64, 65, 72	Assigned to Senator O'Brien
Senate District 33:	House Districts 58, 59, 79	

All of the above assignments of Senators are made pursuant to Section 5, Article XI of the Ohio Constitution.

Statistical Information – Ohio House Districts

House District	Population	Deviation
1	115,498	-3.09%
2	117,559	-1.37%
3	114,104	-4.26%
4	114,500	-3.93%
5	116,735	-2.06%
6	115,517	-3.08%
7	115,170	-3.37%
8	115,189	-3.35%
9	120,997	1.52%
10	113,326	-4.92%
11	114,236	-4.15%
12	113,760	-4.55%
13	124,554	4.50%
14	125,064	4.93%
15	125,088	4.95%
16	121,879	2.26%
17	124,819	4.73%
18	123,226	3.39%
19	124,679	4.61%
20	125,098	4.96%
21	122,023	2.38%
22	124,633	4.57%
23	122,775	3.01%
24	123,469	3.59%
25	123,568	3.68%
26	124,802	4.71%
27	116,286	-2.43%
28	114,050	-4.31%
29	114,653	-3.80%
30	113,811	-4.51%
31	124,467	4.43%
32	122,679	2.93%
33	123,791	3.86%
34	121,807	2.20%
35	121,171	1.67%

36	114,991	-3.52%
37	125,125	4.98%
38	122,075	2.42%
39	116,366	-2.37%
40	113,280	-4.96%
41	113,996	-4.35%
42	115,350	-3.22%
43	115,804	-2.84%
44	123,473	3.60%
45	123,472	3.60%
46	121,992	2.35%
47	115,745	-2.89%
48	113,975	-4.37%
49	124,555	4.50%
50	113,841	-4.48%
51	125,115	4.97%
52	124,642	4.58%
53	121,772	2.17%
54	121,704	2.11%
55	120,633	1.21%
56	124,454	4.42%
57	124,671	4.60%
58	116,292	-2.43%
59	123,105	3.29%
60	113,964	-4.38%
61	113,860	-4.47%
62	124,425	4.40%
63	113,544	-4.73%
64	124,731	4.65%
65	117,025	-1.81%
66	116,342	-2.39%
67	118,575	-0.51%
68	115,385	-3.19%
69	114,369	-4.04%
70	116,643	-2.13%
71	115,026	-3.49%
72	122,012	2.37%
73	123,971	4.01%
74	121,539	1.97%

75	116,122	-2.57%
76	116,323	-2.40%
77	124,936	4.82%
78	116,894	-1.92%
79	117,815	-1.15%
80	124,211	4.22%
81	113,487	-4.78%
82	122,541	2.81%
83	113,996	-4.35%
84	118,816	-0.31%
85	115,560	-3.04%
86	114,486	-3.94%
87	113,433	-4.83%
88	113,965	-4.38%
89	115,986	-2.68%
90	115,793	-2.85%
91	114,286	-4.11%
92	119,113	-0.06%
93	117,981	-1.01%
94	122,131	2.47%
95	124,027	4.06%
96	124,223	4.23%
97	121,818	2.21%
98	113,571	-4.71%
99	125,112	4.97%

Statistical Information – Ohio Senate Districts

Senate District	Population	Deviation
1	350,024	-2.11%
2	348,113	-2.64%
3	346,752	-3.02%
4	368,937	3.18%
5	361,748	1.17%
6	362,191	1.30%
7	358,623	0.30%
8	342,514	-4.21%
9	371,839	3.99%
10	347,791	-2.73%
11	342,626	-4.18%
12	348,862	-2.43%
13	371,529	3.91%
14	353,762	-1.06%
15	347,161	-2.91%
16	341,322	-4.54%
17	351,380	-1.73%
18	374,237	4.66%
19	341,395	-4.52%
20	367,328	2.73%
21	371,335	3.85%
22	351,811	-1.61%
23	372,878	4.28%
24	372,031	4.05%
25	351,356	-1.73%
26	352,334	-1.46%
27	372,061	4.06%
28	368,277	3.00%
29	354,275	-0.92%
30	370,381	3.59%
31	343,595	-3.91%
32	363,768	1.74%
33	357,212	-0.10%

CUYAHOGA COUNTY
BOARD OF ELECTIONS

NOVEMBER 23, 2021 MAPLE HEIGHTS DISTRICT 6 RECALL ELECTION

Provisional Verification Summary

A total of 6 Provisional Ballots were issued during the November 23, 2021 Maple Heights District 6 Recall Election of which all **6** were confirmed to be valid provisional ballots. There were none rejected.

	*Valid	Rejected	Total
Provisional Ballots Cast	6	0	6

Reasons for Voting Provisional

NOVEMBER 23, 2021 MAPLE HEIGHTS DISTRICT 6 RECALL ELECTION

ALL

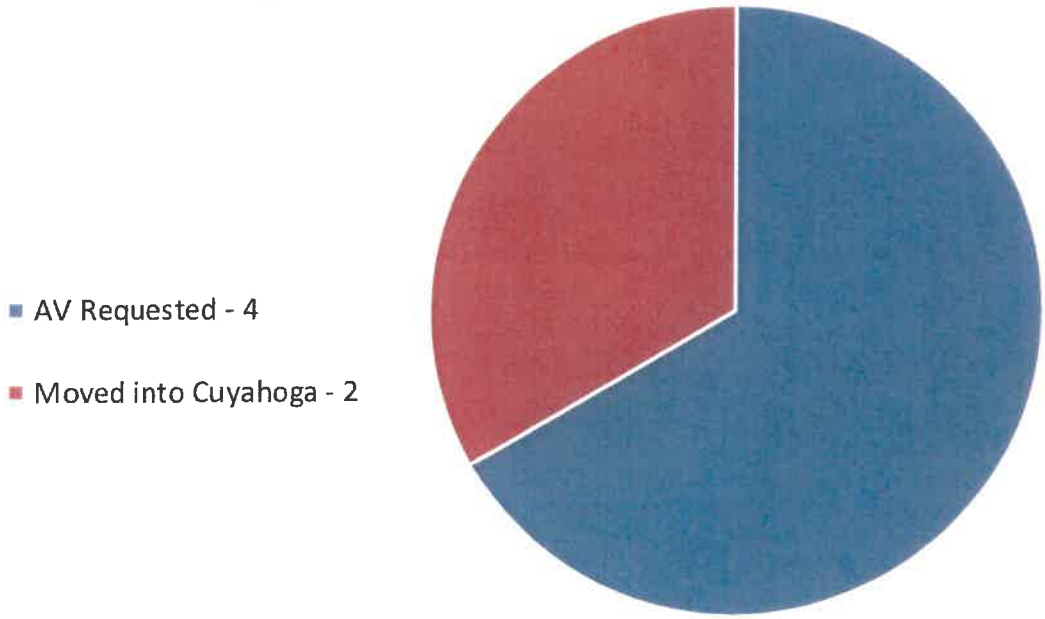

CHALLENGED VOTER PACKET

TABLE OF CONTENTS

1. Summary Statement

2. Challenge Submitted by David Sulik

3. Ohio Revised Code, Section 3503.24, Application for correction of precinct registration list or challenge of right to vote

4. Bonnie Shore
   A. Voter Information Report
   B. Registration Form
   C. Voter History

5. David Sulik
   A. Voter Information Report
   B. Voter Registration Form
   C. Voter History
   D. Cuyahoga County Property Summary Report

SUMMARY STATEMENT

Challenge of Right to Vote of Bonnie Shore

Challenge Form No. 257 submitted by:
David R. Sulik
2156 W. 29th Street
Cleveland, Ohio 44113

Is challenging the right to vote of:
Bonnie S. Shore
2156 W. 29th Street
Cleveland, Ohio 44113

A Challenge of Right to Vote and Correction of Registration List (SOS Form #257), was received from elector David Sulik. Mr. Sulik stated that Ms. Bonnie Shore has not lived at 2156 West 29th Street since 1994 and each time she votes from his address she is committing a felony.

Staff Research:

As a result of the Challenge Form received from Mr. Sulik, an investigation was conducted by the Registration Department into the voter registration record of Ms. Bonnie Shore. The following information is provided:

- Ms. Shore originally registered to vote in Cuyahoga County on April 9, 1984.
  - The residential address listed by Ms. Shore was 1354 West Blvd. Apt. 8, Cleveland, Ohio 44102

- In September 1999, Ms. Shore changed her residential address to 2156 West 29th Street, Cleveland, Ohio 44102.
  - Staff can view the transaction date in the voter registration system, but there is not a copy of the registration card attached.

- The Cuyahoga County Property Summary Report shows Mr. Sulik purchasing the W. 29th Street property Mary 28, 1994.
  - Mr. Sulik contends that Ms. Shore has not lived at the West 29th Street address since his purchasing of the property.

- Ms. Shore last voted from this address (at the polls), November 2, 2020.
  - Prior to 2021 Ms. Shore has been a regular voter electing to vote at the polls.

- On October 10, 2021, the Deputy Director instructed staff that Ms. Shore's voter registration profile be flagged as Must Vote Provisional for the November 2, 2021 pursuant to R.C. 3503.24 to facilitate a hearing post-election.
  - Ms. Shore did not vote in the November 2, 2021 General Election.

Additional Information:

- In a staff conversation with Mr. Sulik, he stated that Ms. Shore is dealing with some health issues and may be confined to a nursing home. Mr. Sulik has not been clear with staff as to his current or previous relationship with Ms. Shore nor has he provided any indication as to where he obtains his alleged information.
- Staff tried to identify an address other than the W. 29th Street address and contact information for Ms. Shore in an effort to gather facts and provide her with notice of this hearing. The research did not return any suitable contact information.
- According to the Ohio Bureau of Motor Vehicles website, Ms. Shore's Ohio Driver's License is currently expired.

Form No. 257 Prescribed by the Secretary of State (03-19)

print clearly

Challenge of Right to Vote and Correction of Registration List

R.C. 3503.24

(To be filed with the Board of Elections not later than 30 days prior to the election)

I, DAVID SULIK, am a qualified elector of CUYAHOGA (County).

My address is 2156 W 29TH STREET (Street Address), CLEVELAND (City)

I hereby: (check one box below and fill in remaining information)

☒ Challenge the Right to Vote of BONNIE SHORE (Name of Person Challenged)

whose Address is UNKNOWN — BUT CLAIMS MY ADDRESS (Street Address) (City) (County)

☐ Request correction of the registration list of Precinct _____ Ward _____

I file this challenge or correction for the following reason(s): BONNIE SHORE HAS NOT LIVED AT THIS ADDRESS SINCE 1994. EVERY TIME SHE VOTES USING MY ADDRESS SHE IS COMMITING A FELONY.

PLEASE NOTE: The return of mail, sent by an elections official or any other individual, as undeliverable, unable to forward, or a change of address on file (NCOA) alone is insufficient to grant a challenge or application for correction. Evidence of a foreclosure action alone is insufficient to grant a challenge or correction. The fact that a voter's status is recorded in the Statewide Voter Registration Database as "active-confirmation" (also known as "inactive") alone is insufficient ground to grant a challenge or correction.

I hereby declare under penalty of election falsification that the statements above are true based on my personal knowledge, information or belief.

Phone Number: 216-631-8733

Signature of Elector

WHOEVER COMMITS ELECTION FALSIFICATION IS GUILTY OF A FELONY OF THE FIFTH DEGREE.

(Doc. 2)

Section 3503.24 | Application for correction of precinct registration list or challenge of right to vote.

Ohio Revised Code / Title 35 Elections /
Chapter 3503 Voters - Qualifications; Registration

***Effective:** March 20, 2019* ***Latest Legislation:** House Bill 41 - 132nd General Assembly*

(A) Application for the correction of any precinct registration list or a challenge of the right to vote of any registered elector may be made by any qualified elector at the office of the board of elections not later than the thirtieth day before the day of the election. The applications or challenges, with the reasons for the application or challenge, shall be filed with the board in person or by mail on a form prescribed by the secretary of state and shall be signed under penalty of election falsification.

(B) On receiving an application or challenge filed under this section, the board of elections promptly shall review the board's records. If the board is able to determine that an application or challenge should be granted or denied solely on the basis of the records maintained by the board, the board immediately shall vote to grant or deny that application or challenge.

If the board is not able to determine whether an application or challenge should be granted or denied solely on the basis of the records maintained by the board, the director shall promptly set a time and date for a hearing before the board. The hearing shall be held, and the application or challenge shall be decided, no later than ten days after the board receives the application or challenge. The director shall send written notice to any elector whose right to vote is challenged and to any person whose name is alleged to have been omitted from a registration list. The notice shall inform the person of the time and date of the hearing, and of the person's right to appear and testify, call witnesses, and be represented by counsel. The notice shall be sent by first class mail no later than three days before the day of any scheduled hearing. Except as otherwise provided in division (D) of this section,

the director shall also provide the person who filed the application or challenge with such written notice of the date and time of the hearing.

At the request of either party or any member of the board, the board shall issue subpoenas to witnesses to appear and testify before the board at a hearing held under this section. All witnesses shall testify under oath. The board shall reach a decision on all applications and challenges immediately after hearing.

(C) If the board decides that any such person is not entitled to have the person's name on the registration list, the person's name shall be removed from the list and the person's registration forms canceled. If the board decides that the name of any such person should appear on the registration list, it shall be added to the list, and the person's registration forms placed in the proper registration files. All such corrections and additions shall be made on a copy of the precinct lists, which shall constitute the poll lists, to be furnished to the respective precincts with other election supplies on the day preceding the election, to be used by the election officials in receiving the signatures of voters and in checking against the registration forms.

(D) If an elector who is the subject of an application or challenge hearing has a confidential voter registration record, as described in section 111.44 of the Revised Code, all of the following apply:

(1) If the elector's right to vote has been challenged, the person who filed the challenge shall not receive notice of the date and time of any hearing held concerning the challenge, shall not be permitted to attend the hearing, and shall not receive notice of the disposition of the challenge.

(2) If the elector is the subject of an application for the correction of the precinct registration list and the elector is not the person who filed the application, the person who filed the application shall not receive notice of the date and time of any hearing held

concerning the application, shall not be permitted to attend the hearing, and shall not receive notice of the disposition of the application.

(3) Notwithstanding section 121.22 of the Revised Code, any hearing held concerning the application or challenge shall not be open to the public.

(4) Any records created as a result of the application or challenge that include the elector's residence address or precinct shall not be open to public inspection.

Available Versions of this Section

August 15, 2012 – Senate Bill 295, 129th General Assembly

September 8, 2016 – Amended by House Bill 359, 131st General Assembly

March 20, 2019 – Amended by House Bill 41, 132nd General Assembly

VOTER INFORMATION REPORT

BONNIE S SHORE

PRINTED ON: 12/1/2021

VOTER ID: 364668

NAME: BONNIE S SHORE
RESIDENCE: 2156 W 29TH ST
CITY/STATE/ZIP: CLEVELAND, OH 44113

CARE OF:
STREET/BX:
MAIL CITY:
MAIL STATE/ZIP:
COUNTRY:

PHONE NUMBER:

STATUS: INACTIVE
PARTY: DEMOCRAT
REG DATE: 10/05/1992
ORIG REG DATE: 10/05/1992
PRECINCT: CLEVE03E.01
PRECINCT NAME: CLEVELAND -03-E

POLLING PLACE: FRANKLIN CIRCLE CHRISTIAN CHURCH
1688 FULTON ROAD

SIGNATURE: Bonnie S Shore

I hereby certify that the above document is a true and correct copy of the original filed at the Cuyahoga County Board of Elections.

VOTE
CUYAHOGA COUNTY
BOARD OF ELECTIONS

Election Official: Betty Grant Edwards
Title: Registration Manager
Date: Dec 1, 2021
Signature: Betty Grant Edwards

(Doc. 4A)

1. What is your full name? (PLEASE PRINT)

SHORE, BONNIE S.

Last Name, First Name, Middle Name

2. What is your birthdate? ____ Month ____ Day 54 Year

4. Are you a native born citizen? YES If naturalized, when and in what court were you naturalized?

Date ____ Place ____

5. What is your Social Security Number? ____ (Furnishing your Social Security number on this form is voluntary; its confidentiality cannot be guaranteed.)

6. Where were you born?

CLEVELAND, OHIO U.S.A.

City, State, Country

7. What address did you give when you last registered to vote?

2026 CORNELL RD.

Number Street

CLEVELAND, OHIO, ~~CUYAHOGA~~

City or Post Office, State, County

I declare under penalty of election falsification that the statements herein contained are true to the best of my knowledge and belief; and that I am legally qualified to vote.

4/9/84 Bonnie S. Shore

Date, Signature of Applicant

4/9/84 Beverly J. Meredith

Date, Signature of Registrar or Deputy Registrar

THE PENALTY FOR ELECTION FALSIFICATION IS IMPRISONMENT FOR NOT MORE THAN SIX MONTHS, OR A FINE OF NOT MORE THAN ONE THOUSAND DOLLARS, OR BOTH.

FOR BOARD USE ONLY

REMARKS

2. What is your residence?

1354 WEST BLVD. (APT. #8)

Number, Street

CLEVELAND, OHIO 44102

City or Post Office, State of Ohio Zip Code

(If you reside in a hotel, apartment, or tenement house, or institution, or in an incorporated or unincorporated area not identified by the use of road names or house numbers, such additional information shall be included as will give the exact location of your place of residence.)

FOR BOARD USE ONLY

CITY OR VILLAGE	WARD	PCT.	STREET ADDRESS	DATE	CLERK
CLEVE	18	G	———	4/10/84	T.D.
CLEVE	14	J	2156 W. 29th St	10/56	[illegible]
	14	N	Same	99	
CLEVE	14	E	Same	01	

SCHOOL DISTRICT

SHORE, BONNIE 364668

(Doc. 4B)

Voter History for Eligible Elections Only - BONNIE SHORE

#	Date	Title	Elig	Voted	Cons Prec	Party	Poll Voter	AV Requested	AV Returned								Orig. Precinct	Orig. Party
1	11/02/2021	November 2, 2021 General Election	Y	N			N	N	N									
2	09/14/2021	SEPTEMBER 14, 2021 PRIMARY ELECTION	Y	N			N	N	N									
3	08/03/2021	AUGUST 3, 2021 SPECIAL CONGRESSIONA...	Y	N			N	N	N									
4	11/03/2020	November 3, 2020 Presidential General Election	Y	Y	CLEVE03E		Y	N	N								CLEVE03E.01	
5	03/17/2020	MARCH 17, 2020 PRIMARY ELECTION - EXT...	Y	N			N	N	N									
6	11/05/2019	November 5, 2019 General Election	Y	Y	CLEVE03E		Y	N	N								CLEVE03E.01	
7	11/06/2018	November 6, 2018 General Election	Y	Y	CLEVE03E		Y	N	N								CLEVE03E.01	
8	05/08/2018	MAY 8, 2018 PRIMARY ELECTION	Y	Y	CLEVE03E	DEM	Y	N	N								CLEVE03E.01	DEM
9	11/07/2017	NOVEMBER 7, 2017 GENERAL ELECTION	Y	N			N	N	N									
10	09/12/2017	SEPTEMBER 12, 2017 PRIMARY ELECTION	Y	N			N	N	N									
11	11/08/2016	NOVEMBER 8, 2016 PRESIDENTIAL GENER...	Y	Y	CLEVE03E		Y	N	N								CLEVE03E.01	
12	03/15/2016	MARCH 15, 2016 PRIMARY ELECTION	Y	Y	CLEVE03E	DEM	Y	N	N								CLEVE03E.01	DEM
13	11/03/2015	NOVEMBER 3, 2015 GENERAL ELECTION	Y	Y	CLEVE03E		Y	N	N								CLEVE03E.01	
14	11/04/2014	NOVEMBER 4, 2014 GENERAL ELECTION	Y	Y	CLEVE03E		Y	N	N								CLEVE03E.01	
15	05/06/2014	MAY 6, 2014 PRIMARY ELECTION	Y	Y	CLEVE03E	DEM	Y	N	N								CLEVE03E.01	DEM
16	11/05/2013	NOVEMBER 5, 2013 GENERAL ELECTION	Y	Y	CLEVE03E		Y	N	N								CLEVE03E.01	
17	09/10/2013	SEPTEMBER 10, 2013 PRIMARY ELECTION	Y	N			N	N	N									
18	11/06/2012	NOVEMBER 6, 2012 PRESIDENTIAL GENER...	Y	Y	CLEVE03E		Y	N	N								CLEVE03E.01	
19	03/06/2012	MARCH 6, 2012 PRIMARY ELECTION	Y	N			N	N	N									
20	11/08/2011	NOVEMBER 8, 2011 GENERAL ELECTION	Y	N			N	N	N									
21	11/02/2010	NOVEMBER 2, 2010 GENERAL ELECTION	Y	Y	CLEVE03E		Y	N	N								CLEVE03E.01	
22	11/04/2008	2008 NOV GENERAL	Y	Y	CLEVE14E		Y	N	N								CLEVE14E.01	
23	03/04/2008	2008 MAR PRIMARY	Y	Y	CLEVE14E	DEM	Y	N	N								CLEVE14E.01	DEM
24	11/06/2007	2007 NOV GENERAL	Y	N			N	N	N									
25	11/07/2006	2006 NOV GENERAL	Y	Y	CLEVE14E		Y	N	N								CLEVE14E.01	
26	11/08/2005	GENERAL NOV 2005	Y	N			N	N	N									
27	11/02/2004	GENERAL NOV 2004	Y	Y	CLEVE14E		Y	N	N								CLEVE14E.01	DEM
28	03/02/2004	2004 MAR PRIMARY	Y	Y		DEM		N	N									
29	05/06/2003	PRIMARY ELECTION	Y	Y		NOP...		N	N									
30	11/05/2002	2002 NOV GENERAL	Y	Y		NO...		N	N									
31	11/06/2001	2001 NOV GENERAL	Y	Y		NO...		N	N									
32	10/02/2001	PRIMARY ELECTION	Y	Y		NOP...		N	N									
33	11/07/2000	2000 NOV GENERAL	Y	Y		NO...		N	N									
34	03/07/2000	2000 MAR PRIMARY	Y	Y		DEM		N	N									
35	11/03/1998	GENERAL ELECTION	Y	Y		NOP...		N	N									

Doc. 1/c

VOTER INFORMATION REPORT

DAVID R SULIK

PRINTED ON: 12/1/2021

VOTER ID: 1029163

NAME: DAVID R SULIK
RESIDENCE: 2156 W 29TH ST
CITY/STATE/ZIP: CLEVELAND, OH 44113

CARE OF:
STREET/BX:
MAIL CITY:
MAIL STATE/ZIP:
COUNTRY:

PHONE NUMBER:

STATUS: ACTIVE
PARTY: REPUBLICAN
REG DATE: 10/31/1994
ORIG REG DATE: 10/31/1994
PRECINCT: CLEVE03E.01
PRECINCT NAME: CLEVELAND -03-E

POLLING PLACE: FRANKLIN CIRCLE CHRISTIAN CHURCH
1688 FULTON ROAD

SIGNATURE:

I hereby certify that the above document is a true and correct copy of the original filed at the Cuyahoga County Board of Elections.

VOTE
CUYAHOGA COUNTY
BOARD OF ELECTIONS

Election Official: Betty Grant Edwards
Title: Registration Manager
Date: Dec 1, 2021
Signature: Betty Grant Edwards

(Doc. 5 A)

THIS IS AN APPLICATION FOR A ☐ NEW REGISTRATION ☐ ADDRESS CHANGE ☐ NAME CHANGE

All of the contents of the completed registration form may be duplicated for the permanent voter registration file.

PLEASE TYPE OR PRINT

Authorized by Secretary of State Bob Taft 1993

1 Last Name: SULIK

First Name: DAVID

Middle Initial: R

Jr., II, etc.:

2 House Number and Street (Enter new address if changed): 2156 W 29TH ST

3 City or Post Office: CLEVELAND

4 Zip Code: 44113

5 Additional Rural or Mailing Address (if necessary):

6 County where you live:

7 Birthdate: 61 YEAR

8 Birthplace:

9 Social Security No. (voluntary):

10 Phone No. (voluntary):

FOR BOARD USE ONLY

11 CHANGE OF ADDRESS FOR PREVIOUSLY REGISTERED VOTER

Previous House Number and Street:

Previous City or Post Office:

County:

State:

12 CHANGE OF NAME ONLY

Former Legal Name:

Former Signature:

I declare under penalty of election falsification that the statements herein contained are true to the best of my knowledge and belief, and that I am legally qualified to vote. I am a citizen of the United States. I registered and will have lived in this state, county, and precinct for thirty days immediately preceding the next election at which I offer to vote, and I will be at least eighteen years of age at the time of voting.

13 Signature of Applicant

Date 10 10 94 (MO DAY YR)

City, Village, Twp.: CLEVE

Ward: 14

Precinct: 2

School Dist.:

THE PENALTY FOR ELECTION FALSIFICATION IS IMPRISONMENT FOR NOT MORE THAN 6 MONTHS, OR A FINE OF $1,000, OR BOTH

The following information will remain confidential and will be used only for voter registration purposes: 1) the office where you submit your voter registration application or 2) the fact that you have declined to register.

SEC 4010 (Rev. 1/94)

01219/1613

SULIK, DAVID R.

(Doc. 5 B)

Voter History for Eligible Elections Only - DAVID SULIK

#	Date	Title	Elig	Voted	Party	Poll Voter	AV Requested	AV Returned	Orig. Precinct	Orig. Party
1	11/02/2021	November 2, 2021 General Election	Y	Y		Y	N	N	CLEVE03E.01	
2	09/14/2021	SEPTEMBER 14, 2021 PRIMARY ELECTION	Y	N		N	N	N		
3	08/03/2021	AUGUST 3, 2021 SPECIAL CONGRESSIONA...	Y	N		N	N	N		
4	11/03/2020	November 3, 2020 Presidential General Election	Y	Y		Y	N	N	CLEVE03E.01	
5	03/17/2020	MARCH 17, 2020 PRIMARY ELECTION - EXT...	Y	N		N	N	N		
6	11/05/2019	November 5, 2019 General Election	Y	Y		Y	N	N	CLEVE03E.01	
7	11/06/2018	November 6, 2018 General Election	Y	Y		Y	N	N	CLEVE03E.01	
8	05/08/2018	MAY 8, 2018 PRIMARY ELECTION	Y	Y	REP	Y	N	N	CLEVE03E.01	DEM
9	11/07/2017	NOVEMBER 7, 2017 GENERAL ELECTION	Y	Y		Y	N	N	CLEVE03E.01	
10	09/12/2017	SEPTEMBER 12, 2017 PRIMARY ELECTION	Y	Y	NOPTY	Y	N	N	CLEVE03E.01	DEM
11	11/08/2016	NOVEMBER 8, 2016 PRESIDENTIAL GENER...	Y	Y		Y	N	N	CLEVE03E.01	
12	03/15/2016	MARCH 15, 2016 PRIMARY ELECTION	Y	Y	DEM	Y	N	N	CLEVE03E.01	DEM
13	11/03/2015	NOVEMBER 3, 2015 GENERAL ELECTION	Y	Y		Y	N	N	CLEVE03E.01	
14	11/04/2014	NOVEMBER 4, 2014 GENERAL ELECTION	Y	Y		Y	N	N	CLEVE03E.01	
15	05/06/2014	MAY 6, 2014 PRIMARY ELECTION	Y	Y	DEM	Y	N	N	CLEVE03E.01	DEM
16	11/05/2013	NOVEMBER 5, 2013 GENERAL ELECTION	Y	Y		Y	N	N	CLEVE03E.01	
17	09/10/2013	SEPTEMBER 10, 2013 PRIMARY ELECTION	Y	Y	X	Y	N	N	CLEVE03E.01	DEM
18	11/06/2012	NOVEMBER 6, 2012 PRESIDENTIAL GENER...	Y	Y		Y	N	N	CLEVE03E.01	
19	03/06/2012	MARCH 6, 2012 PRIMARY ELECTION	Y	Y	DEM	Y	N	N	CLEVE03E.01	DEM
20	11/08/2011	NOVEMBER 8, 2011 GENERAL ELECTION	Y	Y		Y	N	N	CLEVE03E.01	
21	11/02/2010	NOVEMBER 2, 2010 GENERAL ELECTION	Y	Y		Y	N	N	CLEVE03E.01	
22	05/04/2010	MAY 4, 2010 PRIMARY ELECTION	Y	Y	DEM	Y	N	N	CLEVE03E.01	DEM
23	11/03/2009	NOVEMBER 3, 2009 GENERAL ELECTION	Y	Y		Y	N	N	CLEVE03E.01	
24	11/04/2008	2008 NOV GENERAL	Y	Y		Y	N	N	CLEVE14E.01	
25	03/04/2008	2008 MAR PRIMARY	Y	Y	DEM	Y	N	N	CLEVE14E.01	DEM
26	12/18/2007	DECEMBER 18, 2007 RECALL ELECTION	Y	Y		Y	N	N	CLEVE14E.01	
27	11/06/2007	2007 NOV GENERAL	Y	N		N	N	N		
28	11/07/2006	2006 NOV GENERAL	Y	Y		Y	N	N	CLEVE14E.01	
29	05/02/2006	2006 MAY PRIMARY	Y	Y	DEM	Y	N	N	CLEVE14E.01	DEM
30	11/08/2005	GENERAL NOV 2005	Y	Y		Y	N	N	CLEVE14E.01	
31	08/02/2005	SPECIAL ELECTION AUGUST 2, 2005	Y	Y		Y	N	N	CLEVE14E.01	
32	11/02/2004	GENERAL NOV 2004	Y	Y		Y	N	N	CLEVE14E.01	DEM
33	03/02/2004	2004 MAR PRIMARY	Y	Y	DEM		N	N		
34	11/04/2003	2003 NOV GENERAL	Y	Y	NONE		N	N		
35	11/05/2002	2002 NOV GENERAL	Y	Y	NONE		N	N		

Doc. 5C

MyPLACE

Cuyahoga County, Ohio - Property Summary Report
Parcel: 007-09-031

Owner	SULIK, DAVID
Address	2156 W 29 ST CLEVELAND, OH. 44113
Land Use	(5200) R - 2-FAMILY PLATTED LOT
Legal Description	69 B & L 0123 SP
Neighborhood Code	02175

SKETCH

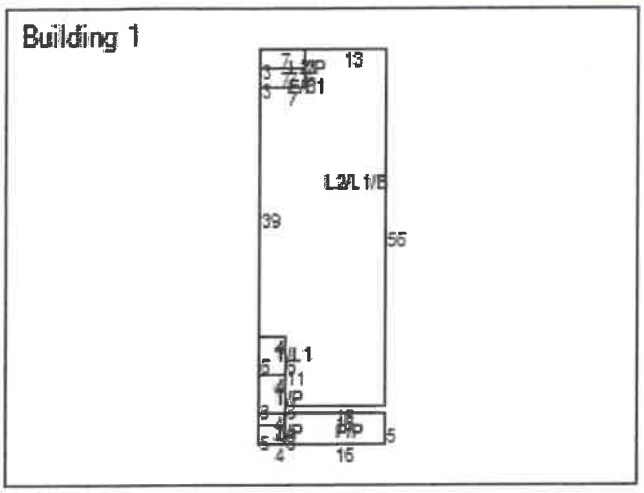

MAP VIEW



BUILDING INFORMATION

Building Record Number	1	Occupancy	2-FAMILY	Story Height	2
Style	COLONIAL	Year Built	1890	Exterior Walls	ALUM/VINYL
Condition	POOR	Construction Quality	D+ / POOR+	Roof Type	GABLE
Roof Material	ASPH-SHINGLE	Heat Type	FORCED-AIR	Air Conditioning	NONE
Attic Type	NONE	Basement Type	BASEMENT	Basement Square Feet	1,043
Basement Finished	No	Rooms	10	Bedrooms	3
Bathrooms (Full/Half)	2/0	Garage Type	DETACHED	Garage Capacity	2
Year Garage Built	1930	Garage Size	380	Living Area Basement	
Living Area 1	1,067	Living Area 2	1,085	Living Area Upper	
Living Area Total	2,152	Floor Location		Party Wall	

LAND

Code	Frontage	Depth	Acreage	Sq Ft
PRM	32	120	0.09	3,840

VALUATION

2020 Values	Taxable Market Value	Exempt Market Value	Abated Market Value	Assessed Taxable Value
Land Value	$20,500	$0	$0	$7,180
Building Value	$59,800	$0	$0	$20,930
Total Value	$80,300	$0	$0	$28,110
Land Use	5200			TWO FAMILY DWELLING

PERMITS

Tax Year	Reason	Tax Change	Exempt Change	Percent Complete	Expiration	Notes

IMPROVEMENTS

Type	Description	Year	%	Dimensions

SALES

Date	Buyer	Seller	Price
3/28/1994	Sulik, David	Rothenberg Joseph A.	$31,000
1/12/1989	Rothenberg Joseph A.	Margaret M Forgas	$26,900
6/8/1983	Margaret M Forgas	Forgas Michael	$38,000
1/1/1975	Forgas Michael		$0

Taxes

	2020 Taxes	Charges	Payments	Balance Due
Tax Balance Summary		$2,570.57	$2,570.57	$.00

(Doc. 5 D)

VOTE CUYAHOGA COUNTY BOARD OF ELECTIONS

November 23, 2021 Recall Election
Official Canvass Certification Data

FINAL RESULTS

Official Election Results for the November 23, 2021 Recall Election are attached to the Election Summary Report.

SUMMARY OF OFFICIAL CANVASS

There were a total of 222 ballots tabulated for the November 23, 2021 Recall Election. Below is a breakdown of the ballots counted by category and a percentage of the total vote by category.

Category	Ballots Cast	% of Total Ballots Cast
Election Day	154	69.37%
Vote-by-Mail	48	21.62%
Early In-Person	12	5.41%
Provisional	6	2.70%
Post Election Day	2	0.90%
Post Vote-By-Mail	0	0.00%
Total	**222**	

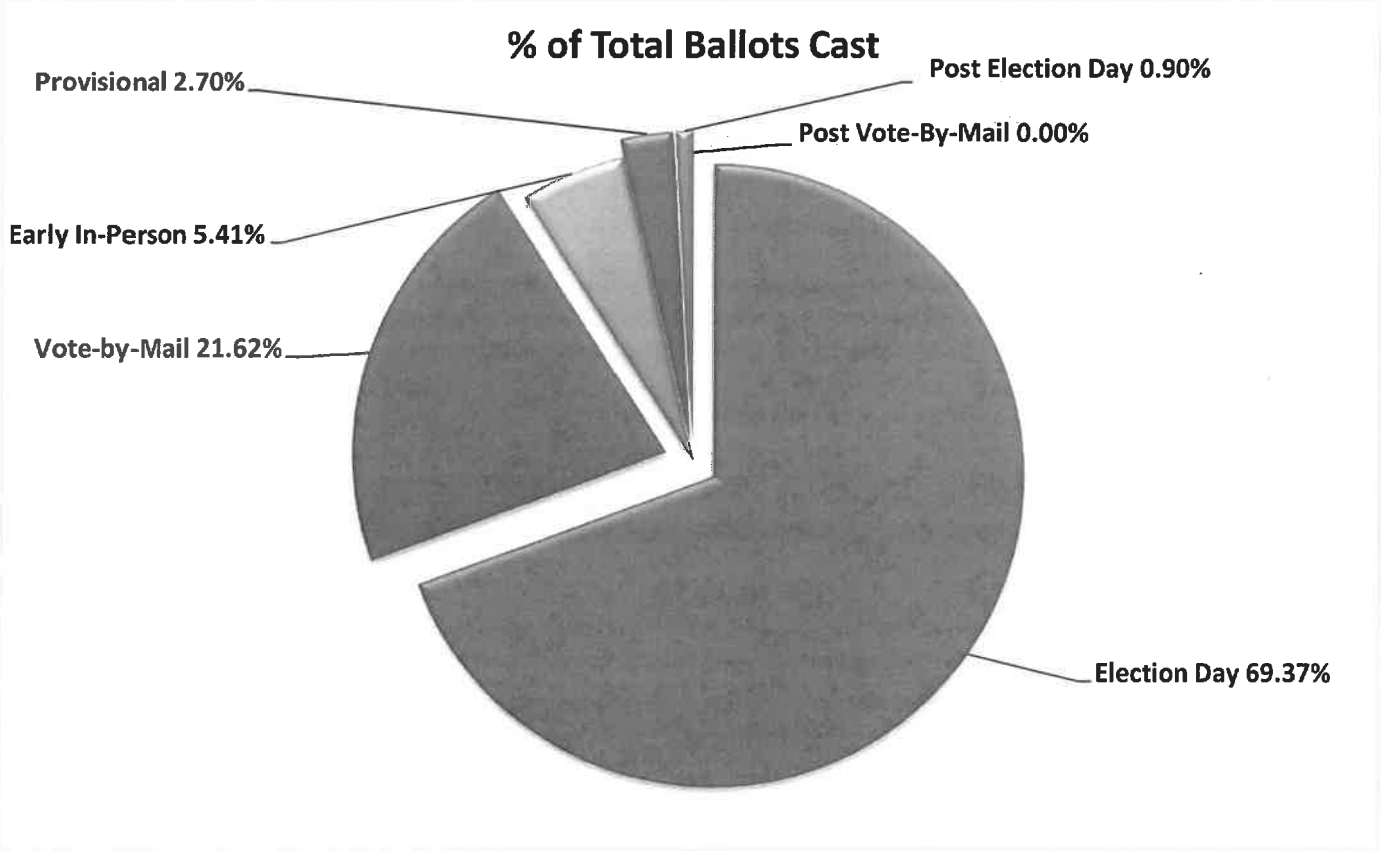

VOTE-BY-MAIL/EARLY IN-PERSON SUMMARY

A total of 77 ballots were issued during Vote-by-Mail and Early In-Person voting. Of those ballots, 60 (88.06%) were returned and counted by the Ballot Department. There were 4 challenged or late VBM/EIP ballots, resulting in a 6.25%* Challenge Rate for this election.

*The Challenge Rate is 3.23% when voters who returned their ballot late are excluded.

VBM/EIP Data	Vote by Mail	Early In-Person	Military and Overseas	Total
Issued	65	12	0	**77**
Returned and Counted	48	12	0	**60**
Challenged	2	0	0	**2**
Returned Late	2	0	0	**2**
Not Returned	13	0	0	**13**

VBM/EIP Data - Challenge Rate	
Overall Return Rate	83.12%
Challenge Rate (Total)	6.25%
Challenge Rate (Late Removed)	3.23%

VBM/EIP Ballots Challenged	Number of Challenged Ballots	% of Total Challenged VBM
No ballot returned in ID envelope	1	50.00%
Wrong voter completed ID Envelope	1	50.00%
Total	**2**	



PROVISIONAL VOTING SUMMARY

A total of 6 Provisional Ballots were issued during the November 23, 2021 Recall Election. Of those ballots, 6 (100.0%) were valid and tabulated by the Ballot Department. There were 0 invalid Provisional Ballots, resulting in a 0.0% rejection rate for this election.

Provisional Data		
Total Provisional Ballots Cast	**6**	
Valid Provisional Ballots	**6**	100.00%
Wrong Precinct, Correct Location of Valid Provisionals	**0**	0.00%
Rejected Provisional Ballots	**0**	0.00%

BALLOT REMAKES

During the election, 17 ballot sheets were processed in accordance with the CCBOE Remake Policy (approved by the Board on May 17, 2013). The overall remake rate for this election was 31.481%. Excluding UOCAVA & Voted For Ineligible Contest, the remake rate for this election was 0.00%.

(*) indicate categories in which no sheets are to be remade, rather the original ballot sheet is tabulated.

Reason for Remake	Number of Remakes	% of Total Remakes
1 - Ballot folded, torn or mutilated.	-	0.00%
2 - Ballot contains indeterminate marks not made by the voter.	-	0.00%
3 - UOCAVA Ballot that cannot be accurately read by automatic tabulating equipment.	-	0.00%
4 - Ballot contains votes for ineligible contest(s).	17	100.00%
5 - Inadvertent mark made by the voter, resulting in the scanner detecting an over vote or an indeterminate mark.	-	0.00%
6 - Voter marked entire ballot contrary to the instruction listed at the beginning of the ballot.	-	0.00%
*7 - Voter marked part of the ballot according to the ballot marking instructions contained on the ballot, and part of the ballot contrary to the instructions.	-	0.00%
*8 - Over vote, voter marked the ballot more than the permissible number of times for a particular contest, and there is no indication of contrary intent.	-	0.00%
9 - Voter marked the ballot more than the permissible number of times for a particular contest, however, the voter also made an indication of contrary intent and the voter's choice can be determined.	-	0.00%
*10 - Voter filled in the oval next to a candidate for an office and also cast a write-in vote for a different candidate for the same office by filling in the oval of, and the writing in of, the name of a write-in candidate.	-	0.00%
11 - Voter filled in the oval next to a candidate for an office and also cast a write-in vote for the same candidate for the same office by filling in the oval of, and the writing in of, the name of a write-in candidate.	-	0.00%
Total	**17**	**100.00%**

Category	Remake Count	Percent of Total
Unofficial Canvass	17	100.00%
Official Canvass	-	0.00%
Total	**17**	**100.000%**

Category	Remakes Removed	Remake Rate
Regular VBM & Provisional Ballot Scanning	-	0.000%
UOCAVA & Voted For Ineligible Contest	17	31.481%
Total	**17**	**31.481%**

OVER VOTES

There was a total of 1 over vote recorded, resulting in a 0.450% over vote rate for the election.

VOTER HISTORY / BALLOT RECONCILIATION

Two (2) precincts were involved in this election. Voter History is complete.

Ballot Reconciliation is complete.

RECOUNTS

There are no automatic recounts for this election.

The requested recount deadline is Monday, December 13th at 4:00 PM.

AUDIT

The post-election audit will be conducted beginning Tuesday, December 14th at 9:00 AM.

The audit will be conducted using the batch-based risk-limiting audit method.

VOTE

CUYAHOGA COUNTY

BOARD OF ELECTIONS

November 23, 2021 Recall Election
Pre & Post Test Results

1 Sign Off Sheet

2 Expected Results

3 Initial Zero Reports

4 Results Reports

5 Conclusion Zero Reports

VOTE CUYAHOGA COUNTY BOARD OF ELECTIONS

November 23, 2021 Recall Election

Election Pre & Post Test Acknowledgement Form – Results

Jeff Hastings

Inajo Davis Chappell

David J. Wondolowski

Lisa Stickan

	VOTES	PERCENT
PRECINCTS COUNTED (OF 2)	2	100.00
REGISTERED VOTERS - TOTAL	0	
BALLOTS CAST - TOTAL.	15	
BALLOTS CAST - BLANK.	3	20.00

1 - Maple Heights District 6 Recall
(VOTE FOR) 1

For the recall of R Trojanski. . . .	3	33.33
Against the recall of R Trojanski . .	6	66.67
Over Votes	3	
Under Votes	3	

Recall Candidates
(VOTE FOR) 1

Tina Stafford-Marbury	9	100.00
Over Votes	0	
Under Votes	0	

	VOTES	PERCENT
PRECINCTS COUNTED (OF 2)	0	
REGISTERED VOTERS - TOTAL	2,362	
BALLOTS CAST - TOTAL.	0	
BALLOTS CAST - BLANK.	0	

1 - Maple Heights District 6 Recall
(VOTE FOR) 1
(WITH 0 OF 2 PRECINCTS COUNTED)

For the recall of R Trojanski. . . .	0	
Against the recall of R Trojanski . .	0	
Over Votes	0	
Under Votes	0	

Recall Candidates
(VOTE FOR) 1
(WITH 0 OF 2 PRECINCTS COUNTED)

Tina Stafford-Marbury	0	
Over Votes	0	
Under Votes	0	

	VOTES	PERCENT
PRECINCTS COUNTED (OF 2)	2	100.00
REGISTERED VOTERS - TOTAL	2,362	
BALLOTS CAST - TOTAL.	15	
BALLOTS CAST - BLANK.	3	20.00
VOTER TURNOUT - TOTAL		.64
VOTER TURNOUT - BLANK		.13

1 - Maple Heights District 6 Recall
(VOTE FOR) 1
(WITH 2 OF 2 PRECINCTS COUNTED)

For the recall of R Trojanski. . . .	3	33.33
Against the recall of R Trojanski . .	6	66.67
Over Votes	3	
Under Votes	3	

Recall Candidates
(VOTE FOR) 1
(WITH 2 OF 2 PRECINCTS COUNTED)

Tina Stafford-Marbury	9	100.00
Over Votes	0	
Under Votes	0	

	VOTES	PERCENT
PRECINCTS COUNTED (OF 2)	0	
REGISTERED VOTERS - TOTAL	2,362	
BALLOTS CAST - TOTAL.	0	
BALLOTS CAST - BLANK.	0	

1 - Maple Heights District 6 Recall
(VOTE FOR) 1
(WITH 0 OF 2 PRECINCTS COUNTED)

For the recall of R Trojanski.	0	
Against the recall of R Trojanski	0	
Over Votes	0	
Under Votes	0	

Recall Candidates
(VOTE FOR) 1
(WITH 0 OF 2 PRECINCTS COUNTED)

Tina Stafford-Marbury	0	
Over Votes	0	
Under Votes	0	

	VOTES	PERCENT
PRECINCTS COUNTED (OF 2)	0	
REGISTERED VOTERS - TOTAL	2,362	
BALLOTS CAST - TOTAL.	0	
BALLOTS CAST - BLANK.	0	

1 - Maple Heights District 6 Recall
(VOTE FOR) 1
(WITH 0 OF 2 PRECINCTS COUNTED)

For the recall of R Trojanski. . . .	0	
Against the recall of R Trojanski . .	0	
Over Votes	0	
Under Votes	0	

Recall Candidates
(VOTE FOR) 1
(WITH 0 OF 2 PRECINCTS COUNTED)

Tina Stafford-Marbury	0	
Over Votes	0	
Under Votes	0	

	VOTES	PERCENT
PRECINCTS COUNTED (OF 2)	2	100.00
REGISTERED VOTERS - TOTAL	2,362	
BALLOTS CAST - TOTAL.	15	
BALLOTS CAST - BLANK.	3	20.00
VOTER TURNOUT - TOTAL		.64
VOTER TURNOUT - BLANK		.13

1 - Maple Heights District 6 Recall
(VOTE FOR) 1
(WITH 2 OF 2 PRECINCTS COUNTED)

For the recall of R Trojanski. . . .	3	33.33
Against the recall of R Trojanski . .	6	66.67
Over Votes	3	
Under Votes	3	

Recall Candidates
(VOTE FOR) 1
(WITH 2 OF 2 PRECINCTS COUNTED)

Tina Stafford-Marbury	9	100.00
Over Votes	0	
Under Votes	0	

	VOTES	PERCENT
PRECINCTS COUNTED (OF 2)	2	100.00
REGISTERED VOTERS - TOTAL	2,362	
BALLOTS CAST - TOTAL.	15	
BALLOTS CAST - BLANK.	3	20.00
VOTER TURNOUT - TOTAL		.64
VOTER TURNOUT - BLANK		.13

1 - Maple Heights District 6 Recall
(VOTE FOR) 1
(WITH 2 OF 2 PRECINCTS COUNTED)

For the recall of R Trojanski. . . .	3	33.33
Against the recall of R Trojanski . .	6	66.67
Over Votes	3	
Under Votes	3	

Recall Candidates
(VOTE FOR) 1
(WITH 2 OF 2 PRECINCTS COUNTED)

Tina Stafford-Marbury	9	100.00
Over Votes	0	
Under Votes	0	

	VOTES	PERCENT
PRECINCTS COUNTED (OF 2)	2	100.00
REGISTERED VOTERS - TOTAL	2,362	
BALLOTS CAST - TOTAL.	15	
BALLOTS CAST - BLANK.	3	20.00
VOTER TURNOUT - TOTAL		.64
VOTER TURNOUT - BLANK		.13

1 - Maple Heights District 6 Recall
(VOTE FOR) 1
(WITH 2 OF 2 PRECINCTS COUNTED)

For the recall of R Trojanski. . . .	3	33.33
Against the recall of R Trojanski . .	6	66.67
Over Votes	3	
Under Votes	3	

Recall Candidates
(VOTE FOR) 1
(WITH 2 OF 2 PRECINCTS COUNTED)

Tina Stafford-Marbury	9	100.00
Over Votes	0	
Under Votes	0	

	VOTES	PERCENT
PRECINCTS COUNTED (OF 2)	2	100.00
REGISTERED VOTERS - TOTAL	2,362	
BALLOTS CAST - TOTAL.	15	
BALLOTS CAST - BLANK.	3	20.00
VOTER TURNOUT - TOTAL		.64
VOTER TURNOUT - BLANK		.13

1 - Maple Heights District 6 Recall
(VOTE FOR) 1
(WITH 2 OF 2 PRECINCTS COUNTED)

For the recall of R Trojanski. . . .	3	33.33
Against the recall of R Trojanski . .	6	66.67
Over Votes	3	
Under Votes	3	

Recall Candidates
(VOTE FOR) 1
(WITH 2 OF 2 PRECINCTS COUNTED)

Tina Stafford-Marbury	9	100.00
Over Votes	0	
Under Votes	0	

	VOTES	PERCENT
PRECINCTS COUNTED (OF 2)	0	
REGISTERED VOTERS - TOTAL	2,362	
BALLOTS CAST - TOTAL.	0	
BALLOTS CAST - BLANK.	0	

1 - Maple Heights District 6 Recall
(VOTE FOR) 1
(WITH 0 OF 2 PRECINCTS COUNTED)

For the recall of R Trojanski. . . .	0	
Against the recall of R Trojanski . .	0	
Over Votes	0	
Under Votes	0	

Recall Candidates
(VOTE FOR) 1
(WITH 0 OF 2 PRECINCTS COUNTED)

Tina Stafford-Marbury	0	
Over Votes	0	
Under Votes	0	

	VOTES	PERCENT
PRECINCTS COUNTED (OF 2)	0	
REGISTERED VOTERS - TOTAL	2,362	
BALLOTS CAST - TOTAL.	0	
BALLOTS CAST - BLANK.	0	

1 - Maple Heights District 6 Recall
(VOTE FOR) 1
(WITH 0 OF 2 PRECINCTS COUNTED)

For the recall of R Trojanski.	0	
Against the recall of R Trojanski	0	
Over Votes	0	
Under Votes	0	

Recall Candidates
(VOTE FOR) 1
(WITH 0 OF 2 PRECINCTS COUNTED)

Tina Stafford-Marbury	0	
Over Votes	0	
Under Votes	0	

	VOTES PERCENT
PRECINCTS COUNTED (OF 2)	0
REGISTERED VOTERS - TOTAL	2,362
BALLOTS CAST - TOTAL.	0
BALLOTS CAST - BLANK.	0

1 - Maple Heights District 6 Recall
(VOTE FOR) 1
(WITH 0 OF 2 PRECINCTS COUNTED)

For the recall of R Trojanski. . . .	0
Against the recall of R Trojanski . .	0
Over Votes	0
Under Votes	0

Recall Candidates
(VOTE FOR) 1
(WITH 0 OF 2 PRECINCTS COUNTED)

Tina Stafford-Marbury	0
Over Votes	0
Under Votes	0

	VOTES	PERCENT
PRECINCTS COUNTED (OF 2)	0	
REGISTERED VOTERS - TOTAL	2,362	
BALLOTS CAST - TOTAL.	0	
BALLOTS CAST - BLANK.	0	

1 - Maple Heights District 6 Recall
(VOTE FOR) 1
(WITH 0 OF 2 PRECINCTS COUNTED)

For the recall of R Trojanski. . . .	0	
Against the recall of R Trojanski . .	0	
Over Votes	0	
Under Votes	0	

Recall Candidates
(VOTE FOR) 1
(WITH 0 OF 2 PRECINCTS COUNTED)

Tina Stafford-Marbury	0	
Over Votes	0	
Under Votes	0	

VOTE CUYAHOGA COUNTY BOARD OF ELECTIONS

Recount Summary
November 2, 2021 General Election

Automatic Recounts

Berea CSD Board of Education Member

Total Ballots Cast in Contest – 11,023
Total Ballots Hand Counted – (6.55% of Total Ballots Cast)

Precinct Selected	Total Ballots Cast
CLEVELAND -17-S	47
MIDDLEBURG HEIGHTS -01-A	353
OLMSTED FALLS -02-B	322

The hand count of votes in the selected precincts matched the results of the Official Canvass. These hand counted precincts were rescanned and tabulated using electronic voting equipment. The electronic tabulation matched the results of the hand count and Official Canvass.

The remaining precincts in the contest were rescanned and tabulated using electronic voting equipment. One vote was changed in BROOK PARK 03-C. The DS850 high-speed scanner read an oval differently than the DS200 scanner. After physical inspection of the ballot, this vote was changed from an undervote to a vote for a candidate.

This change did not affect the outcome of the race, all candidate positions stayed the same.

Lakewood Council at Large

Total Ballots Cast in Contest – 8,463
Total Ballots Hand Counted – (6.94% of Total Ballots Cast)

Precinct Selected	Total Ballots Cast
LAKEWOOD -01-E	255
LAKEWOOD -02-A	332

The hand count of votes in the selected precincts matched the results of the Official Canvass. These hand counted precincts were rescanned and tabulated using electronic voting equipment. The electronic tabulation matched the results of the hand count and Official Canvass.

The remaining precincts in the contest were rescanned and tabulated using electronic voting equipment. The electronic tabulation matched the Official Canvass.

Maple Heights CSD Board of Education Member

Total Ballots Cast in Contest – 2,634

Total Ballots Hand Counted – (11.66% of Total Ballots Cast)

Precinct Selected	Total Ballots Cast
MAPLE HEIGHTS -01-B	307

The hand count of votes in the selected precincts matched the results of the Official Canvass. These hand counted precincts were rescanned and tabulated using electronic voting equipment. The electronic tabulation matched the results of the hand count and Official Canvass.

The remaining precincts in the contest were rescanned and tabulated using electronic voting equipment. The electronic tabulation matched the Official Canvass.

Mayfield Heights Council at Large

Total Ballots Cast in Contest – 2,758

Total Ballots Hand Counted – (7.51% of Total Ballots Cast)

Precinct Selected	Total Ballots Cast
MAYFIELD HEIGHTS -00-A	207

The hand count of votes in the selected precincts matched the results of the Official Canvass. These hand counted precincts were rescanned and tabulated using electronic voting equipment. The electronic tabulation matched the results of the hand count and Official Canvass.

The remaining precincts in the contest were rescanned and tabulated using electronic voting equipment. The electronic tabulation matched the Official Canvass.

University Heights Council at Large

Total Ballots Cast in Contest – 3,345

Total Ballots Hand Counted – (9.36% of Total Ballots Cast)

Precinct Selected	Total Ballots Cast
UNIVERSITY HEIGHTS -00-B	313

The hand count of votes in the selected precincts matched the results of the Official Canvass. These hand counted precincts were rescanned and tabulated using electronic voting equipment. The electronic tabulation matched the results of the hand count and Official Canvass.

The remaining precincts in the contest were rescanned and tabulated using electronic voting equipment. The electronic tabulation matched the Official Canvass.

Requested Recounts

Euclid Ward 02 Member of Council

Total Ballots Cast in Contest – 714

Total Ballots Hand Counted – (36.83% of Total Ballots Cast)

Precinct Selected	Total Ballots Cast
EUCLID -02-A	263

The hand count of votes in the selected precincts matched the results of the Official Canvass. These hand counted precincts were rescanned and tabulated using electronic voting equipment. The electronic tabulation matched the results of the hand count and Official Canvass.

The remaining precincts in the contest were rescanned and tabulated using electronic voting equipment. The electronic tabulation matched the Official Canvass.

Maple Heights District 05 Member of Council

Total Ballots Cast in Contest – 310

Total Ballots Hand Counted – (59.03% of Total Ballots Cast)

Precinct Selected	Total Ballots Cast
MAPLE HEIGHTS -05-A	183

The hand count of votes in the selected precincts matched the results of the Official Canvass. These hand counted precincts were rescanned and tabulated using electronic voting equipment. The electronic tabulation matched the results of the hand count and Official Canvass.

The remaining precincts in the contest were rescanned and tabulated using electronic voting equipment. The electronic tabulation matched the Official Canvass.

Summary
Run Date:12/07/21
RUN TIME:02:16 PM

November 2, 2021
General Election
Cuyahoga County, Ohio

Official Recount Results

	VOTES	PERCENT
EUCLID COUNCIL WARD 02		
(VOTE FOR) 1		
(WITH 4 OF 4 PRECINCTS COUNTED)		
Kevin Johnson	162	24.14
Lisa Nelson	244	36.36
Richard Tolton	265	39.49
Over Votes	0	
Under Votes	43	
LAKEWOOD COUNCIL AT LARGE		
(VOTE FOR) 3		
(WITH 37 OF 37 PRECINCTS COUNTED)		
Kyle G. Baker	3,550	16.61
Tom Bullock	3,610	16.89
Sarah Kepple	4,221	19.74
Tristan Rader	4,134	19.34
Laura Rodriguez-Carbone	3,542	16.57
Mark A. Schneider	2,321	10.86
Over Votes	9	
Under Votes	4,002	
MAPLE HEIGHTS COUNCIL DISTRICT 05		
(VOTE FOR) 1		
(WITH 2 OF 2 PRECINCTS COUNTED)		
Tanglyn M. Madden	150	50.34
Shirley Merritt	148	49.66
Over Votes	0	
Under Votes	12	
MAYFIELD HEIGHTS COUNCIL AT LARGE		
(VOTE FOR) 4		
(WITH 13 OF 13 PRECINCTS COUNTED)		
Michael J. Ballistrea	1,492	19.79
Jessica Finney Brown	1,359	18.03
Robert J. DeJohn	1,599	21.21
Donald J. Manno	1,366	18.12
Susan A. Sabetta	1,722	22.84
Over Votes	0	
Under Votes	3,494	
UNIVERSITY HEIGHTS COUNCIL AT LARGE		
(VOTE FOR) 3		
(WITH 9 OF 9 PRECINCTS COUNTED)		
Christopher Cooney	1,214	15.63
Danny Grand	555	7.15
Brian J. King	1,413	18.19
Paul Miller	1,041	13.40
Katie Nelson Moody	1,150	14.81
Sheri R. Sax	1,209	15.57
Winifred Weizer	1,184	15.25
Over Votes	3	
Under Votes	2,266	
BEREA BOARD OF ED MEM		
(VOTE FOR) 3		
(WITH 38 OF 38 PRECINCTS COUNTED)		
Ana Chapman	4,922	21.08
Steve Dockman	3,896	16.69

Richard Mack	3,894	16.68
Rachel J. McDonnell	2,618	11.21
Douglas A. Schwind	2,021	8.66
Heather Zirke	4,512	19.33
WRITE-IN.	1,484	6.36
Over Votes	21	
Under Votes	8,864	

MAPLE HEIGHTS BOARD OF ED MEM
(VOTE FOR) 3
(WITH 16 OF 16 PRECINCTS COUNTED)

Alonzo Blackwell	1,143	21.34
Sherria Granger	614	11.46
Rosalind Moore.	1,326	24.76
Connie Rosemond	1,133	21.15
Tina Stafford-Marbury	1,140	21.28
Over Votes	6	
Under Votes	2,540	

Resignation from Elected Office

1. Dick Ambrose, Court of Common Pleas Judge (General Div.), UTE 1/6/23[1]
2. Ann M. D'Amico, Highland Heights City Council, Member of Council at Large[2]

Appointments to Elected Office

1. Cornelius J. O'Sullivan, 8th District Court of Appeals Judge, UTE 2/9/27[3]
2. Mark R. Majer, Court of Common Pleas Judge (General Div.), UTE 1/6/23[4]
3. Wanda C. Jones, Court of Common Pleas Judge (General Div.), UTE 12/31/24[5]
4. Kenneth R. Callahan, Court of Common Pleas Judge (General Div.), UTE 1/3/27[6]
5. Sergio I. DiGeronimo, Garfield Heights Municipal Court Judge, UTE 12/31/23[7]

---

[1] No special election required.

[2] Term ends 12/31/2023; no special election required.

[3] Judge O'Sullivan replaced Larry Jones after his death in October 2021. ***Special election required November 2022 to fill the remainder of the term.***

[4] Mr. Majer will take office January 3, 2022, as he will be replacing Judge Ambrose after this retirement takes effect 12/31/2021. No special election is required.

[5] Judge Jones replaces Joseph Russo, who passed away in October 2021. ***Special election required November 2022 to fill the remainder of the term.***

[6] Judge Callahan replaces Nancy R. McDonnell, who passed away in September 2021. ***Special election required November 2022 to fill the remainder of the term.***

[7] Judge DiGeronimo replaces Judge Jennifer Weiler, who retired in September 2021. No special election is required.

THE COURT OF COMMON PLEAS
COUNTY OF CUYAHOGA
JUSTICE CENTER
1200 ONTARIO STREET
CLEVELAND, OHIO 44113

DICK AMBROSE
Judge
(216) 443-8670

October 1, 2021

Chief Justice Maureen O'Connor
Supreme Court of Ohio
65 South Front Street
Columbus, Ohio 43215-3431

RE: Intent to Leave Judicial Office

Dear Chief Justice O'Connor:

I am writing to inform you of my decision not to seek re-election to my current seat on the Cuyahoga County Court of Common Pleas for the term beginning January 7, 2023.

I have come to this decision after much thought and consideration and discussion with my family and feel it is the right choice for me at this time. As the Chief Judicial Officer in the State, I thought it appropriate that you should be informed of my decision before I share it with my colleagues on the Common Pleas Bench.

Technically, I am eligible for election in 2022 as I would be 69 years old when the new term begins on January 7, 2023. However, that date is only 10 days from my 70th birthday and I thought it would be unfair and counter-productive for me to seek another term under these circumstances. Currently, my plans are to leave the Bench at the end of this year – December 31, 2021. This will necessitate an appointment to my position for the balance of my term, but I believe the transition can be carried out without any adverse consequence to the operation of the Court. I will inform the Governor's office of my decision.

I thank you for your guidance and leadership as Chief Justice during my years on the Bench. I know you will continue to steer the Court in the right direction through challenging times that lay ahead. Thank you for the opportunity to serve the people of Ohio and the citizens of Cuyahoga County. May God bless you and our entire Court system.

Sincerely,

Judge Dick Ambrose

JDA/jda

'21 DEC 6 PM 2:56

November 24, 2021

Mr. Brent Lawler
Cuyahoga County Board of Elections
2925 Euclid Avenue
Cleveland, OH 44115

Dear Mr. Lawler:

Please let this letter serve as notification that effective December 31, 2021, I am resigning my position as City Council Representative for Ward 4 in the City of Highland Heights, Ohio. My resignation is necessitated by my being elected to serve as City Council Representative At Large in the City of Highland Heights, Ohio.

Thank you for your attention.

Sincerely Yours,

Ann M. D'Amico
955 Colony Drive
Highland Heights, OH 44143
440-461-4224

NOV 29 2021 AM10:33

FW: O'Sullivan Appointed to Eighth District Court of Appeals

ElectionInfo <electioninfo@cuyahogacounty.gov>
Mon 12/6/2021 8:47 AM

To: Cory Milne <cmilne@cuyahogacounty.gov>; Brent Lawler <blawler@cuyahogacounty.gov>; Rosemarie H. Amato <ramato@cuyahogacounty.gov>

From: Hannah.Heil@governor.ohio.gov <Hannah.Heil@governor.ohio.gov>
Sent: Friday, December 3, 2021 4:50 PM
To: ElectionInfo <electioninfo@cuyahogacounty.gov>
Cc: Jen.Thrasher@governor.ohio.gov
Subject: O'Sullivan Appointed to Eighth District Court of Appeals

2925 Euclid Ave.
Cleveland, OH 44115

Re: Cornelius J. O'Sullivan
Eighth District Court of Appeals

Dear Sir or Madam:

This letter is written to advise you that on December 3rd, 2021, Governor Mike DeWine appointed Cornelius J. O'Sullivan as a Judge to the Eighth District Court of Appeals. He will assume office on December 15, 2021, for the term ending February 9, 2027. Judge O'Sullivan's appointment replaces Judge Jones, who died.

Best regards,
Hannah Heil

'21 DEC 6 AM9:08

Hannah Heil
Administrative Assistant to Boards & Commissions
Office of Ohio Governor Mike DeWine
(614) 644-0860
Hannah.Heil@governor.ohio.gov
www.governor.ohio.gov

This message and any response to it may constitute a public record and thus may be publicly available to anyone who requests it.

FW: Majer Appointed to Cuyahoga County Court of Common Pleas

ElectionInfo <electioninfo@cuyahogacounty.gov>
Mon 12/6/2021 8:46 AM

To: Cory Milne <cmilne@cuyahogacounty.gov>; Brent Lawler <blawler@cuyahogacounty.gov>; Rosemarie H. Amato <ramato@cuyahogacounty.gov>

From: Hannah.Heil@governor.ohio.gov <Hannah.Heil@governor.ohio.gov>
Sent: Friday, December 3, 2021 4:50 PM
To: ElectionInfo <electioninfo@cuyahogacounty.gov>
Cc: Jen.Thrasher@governor.ohio.gov
Subject: Majer Appointed to Cuyahoga County Court of Common Pleas

2925 Euclid Ave.
Cleveland, OH 44115

Re: Mark R. Majer
Cuyahoga County Court of Common Pleas

Dear Sir or Madam:

This letter is written to advise you that on December 3rd, 2021, Governor Mike DeWine appointed Mark R. Majer as a Judge to the Cuyahoga County Court of Common Pleas. He will assume office on January 3, 2022, for the term ending January 6, 2023. Judge Majer's appointment replaces Judge Ambrose, who is retiring December 31, 2021.

Best regards,
Hannah Heil

Hannah Heil
Administrative Assistant to Boards & Commissions
Office of Ohio Governor Mike DeWine
(614) 644-0860
Hannah.Heil@governor.ohio.gov
www.governor.ohio.gov

'21 DEC 6 AM 9:06

This message and any response to it may constitute a public record and thus may be publicly available to anyone who requests it.

FW: Jones Appointed to Cuyahoga County Court of Common Pleas

ElectionInfo <electioninfo@cuyahogacounty.gov>
Mon 12/6/2021 8:47 AM

To: Cory Milne <cmilne@cuyahogacounty.gov>; Rosemarie H. Amato <ramato@cuyahogacounty.gov>; Brent Lawler <blawler@cuyahogacounty.gov>

From: Hannah.Heil@governor.ohio.gov <Hannah.Heil@governor.ohio.gov>
Sent: Friday, December 3, 2021 4:51 PM
To: ElectionInfo <electioninfo@cuyahogacounty.gov>
Cc: Jen.Thrasher@governor.ohio.gov
Subject: Jones Appointed to Cuyahoga County Court of Common Pleas

2925 Euclid Ave.
Cleveland, OH 44115

Re: Wanda C. Jones
Cuyahoga County Court of Common Pleas

Dear Sir or Madam:

This letter is written to advise you that on December 3rd, 2021, Governor Mike DeWine appointed Wanda C. Jones as a Judge to the Cuyahoga County Court of Common Pleas. She will assume office on December 20, 2021, for the term ending December 31, 2024. Judge Jones's appointment replaces Judge Russo, who died.

Best regards,
Hannah Heil

Hannah Heil
Administrative Assistant to Boards & Commissions
Office of Ohio Governor Mike DeWine
(614) 644-0860
Hannah.Heil@governor.ohio.gov
www.governor.ohio.gov

'21 DEC 6 AM9:08

This message and any response to it may constitute a public record and thus may be publicly available to anyone who requests it.

FW: Callahan Appointed to Cuyahoga County Court of Common Pleas

ElectionInfo <electioninfo@cuyahogacounty.gov>
Mon 12/6/2021 8:47 AM

To: Cory Milne <cmilne@cuyahogacounty.gov>; Brent Lawler <blawler@cuyahogacounty.gov>; Rosemarie H. Amato <ramato@cuyahogacounty.gov>

From: Hannah.Heil@governor.ohio.gov <Hannah.Heil@governor.ohio.gov>
Sent: Friday, December 3, 2021 4:51 PM
To: ElectionInfo <electioninfo@cuyahogacounty.gov>
Cc: Jen.Thrasher@governor.ohio.gov
Subject: Callahan Appointed to Cuyahoga County Court of Common Pleas

2925 Euclid Ave.
Cleveland, OH 44115

Re: Kenneth R. Callahan
Cuyahoga County Court of Common Pleas

Dear Sir or Madam:

This letter is written to advise you that on December 3rd, 2021, Governor Mike DeWine appointed Kenneth R. Callahan as a Judge to the Cuyahoga County Court of Common Pleas. He will assume office on December 15, 2021, for the term ending January 3, 2027. Judge Callahan's appointment replaces Judge McDonnell, who died.

Best regards,
Hannah Heil

'21 DEC 6 AM 9:08

Hannah Heil
Administrative Assistant to Boards & Commissions
Office of Ohio Governor Mike DeWine
(614) 644-0860
Hannah.Heil@governor.ohio.gov
www.governor.ohio.gov

This message and any response to it may constitute a public record and thus may be publicly available to anyone who requests it.

FW: DiGeronimo Appointed to Garfield Heights Municipal Court

ElectionInfo <electioninfo@cuyahogacounty.gov>
Mon 12/6/2021 8:46 AM

To: Cory Milne <cmilne@cuyahogacounty.gov>; Brent Lawler <blawler@cuyahogacounty.gov>; Rosemarie H. Amato <ramato@cuyahogacounty.gov>

From: Hannah.Heil@governor.ohio.gov <Hannah.Heil@governor.ohio.gov>
Sent: Friday, December 3, 2021 4:50 PM
To: ElectionInfo <electioninfo@cuyahogacounty.gov>
Cc: Jen.Thrasher@governor.ohio.gov
Subject: DiGeronimo Appointed to Garfield Heights Municipal Court

2925 Euclid Ave.
Cleveland, OH 44115

Re: Sergio I. DiGeronimo
Garfield Heights Municipal Court

Dear Sir or Madam:

This letter is written to advise you that on December 3rd, 2021, Governor Mike DeWine appointed Sergio I. DiGeronimo as a Judge to the Garfield Heights Municipal Court. He will assume office on December 20, 2021, for the term ending December 31, 2023. Judge DiGeronimo's appointment replaces Judge Weiler, who retired.

Best regards,
Hannah Heil

Hannah Heil
Administrative Assistant to Boards & Commissions
Office of Ohio Governor Mike DeWine
(614) 644-0860
Hannah.Heil@governor.ohio.gov
www.governor.ohio.gov

'21 DEC 6 AM9:07

This message and any response to it may constitute a public record and thus may be publicly available to anyone who requests it.

August 3, 2021 Primary/Special Election
September 14, 2021 Primary Election
November 2, 2021 General Election
Early In-Person Election Officials Performance Report

I. Opening and Closing EIP Voting Location

A. Initial setup (First Day of Voting)

On the first day of Early In-Person voting (July 7th, August 17th, October 5th), two DS200 were turned on and made ready for voting for the election. A zero report was generated to show the machines had no ballots that were scanned and tabulated for the election. At least one full-time staff member was part of a bipartisan team responsible for performing this operation. The team then signed off on the Zero Report and stored it with the respective security logbook. One DS200 was closed but left active to serve as a back-up scanner in the event of malfunction of the primary scanner.

B. Daily Opening and Closing of Polling Places

Unlike DS200s used at the polling locations on Election Day, the DS200s used at the EIP voting location are "opened" (turned on) and "closed" (turned off) each day, but technically polling did not close until 7:30 Election Night. Each day the BOE was open for voting during EIP (July 7-August 2), (August 17-September 13), (October 5-November 1) we reviewed the DS200 Audit Log for the opening and closing times of each DS200 used. Security seals and total votes were checked for discrepancies from closing the night before. There were never any discrepancies.

The voting machine was opened and ready for voters by 8:00 a.m. (except the Sunday before Election Day when voting started at 1:00 p.m.). For closing times, we first ensured that no machine was shut down prior to the prescribed SOS time of close.

C. Signing the Oath by the EIPEOs

Before Early In-Person voting began for each election, a designee of the manager of CPS (Stephen Doell, Supervisor) administered the Oath to the EIPEO staff orally and they, in turn, signed a written copy of the Oath.

D. Final close of Polls (Election Day 7:30 p.m.)

The final close of voting for the Early In-Person vote center was August 2rd , September 13th, and November 1st at 2:00 p.m. All machines were put through the nightly shut down process and emptied of the ballots. The machines were then sent to the Ballot Department on Election Day by a bipartisan team. The machines were completely shut down by Ballot Department staff at 7:30 p.m. election night and the vote tally memory sticks were removed and uploaded by the Ballot Department.

II. Self-Reporting of Problems

The EIPEOs are temporary employees hired to assist with the implementation of early voting and are directly supervised by full-time staff of the CCBOE at all times. In training, they are instructed to immediately inform the supervisors of any issues that arise. Therefore, after–the-fact reporting of incidents and ballot quantities by the temporary staff during Early In-Person Voting is not necessary.

Issues of Concern and Resolutions:

1. A situation did develop during the August Primary/Special Election where a voter, who did not appear at the EIP voting area, was inadvertently issued a ballot in our DIMS system, but did not actually receive a ballot. This error was a mix-up between voters in the same household and same last name. The voter appearing at the EIP voting area was issued a ballot and it was cast. However, the initial, inadvertent ballot entry issued was not deleted from the system. That error was not discovered until after the election. Because there was an absentee ballot on his record, the voter had to vote a Provisional ballot at the polls on Election Day. A proofing system is now in place daily that will check the names in the signature book against the record in DIMS that will catch this error the next day and allow us to fix the problem.

   Another procedure that will resolve an inadvertent ballot issue is doing research of any voter who is flagged as having cast an EIP ballot but voted a provisional ballot at their polling location before all provisional ballots are certified. When the Registration Department identifies voters who fall in this category, EIP staff will investigate using the signature book and ballot pack sign off cover sheet to determine that the voter actually received and cast the ballot.

2. During the November General Election there were five instances discovered after the election where the PEO pulled a ballot and delivered to the voter that was not the precinct assigned to the voter. Although, by way of example, it becomes obvious how the errors occurred it doesn't explain why they occurred when there are several checks in place to prevent this from happening. In one case a voter who was issued a ballot in Bedford Heights 01-B actually received a ballot in Bedford 01-B. Operators are trained to state the precinct before leaving the counter to retrieve the ballot. Then, they show the precinct label to the voter and match it up with the precinct printed on the ballot. In these instances that procedure must not have been followed. Retraining and high priority instruction will be put in place for the May 2022 Primary Election.

III. Handling of Provisional Ballot

The EIP voting staff issued Provisional ballots to voters encountering Registration issues throughout the three elections cited in this report as follows:

August Primary/Special: 289 total; 81 on Election Day

September Primary: 156 total; 29 Election Day

November General: 219 total; 81 Election Day

IV. Reconciliation After Polls are Closed – Delivering Ballots to the Ballot Department

A. Completing Reconciliation Duties

The number of ballots issued cast at the CCBOE Early In-Person voting center was:

August Primary/Special: 5,788; including 49 Take Away ballots

September Primary: 3,309; including 20 Take Away ballots

November General: 6,796; including 85 Take Away ballots

B. Delivering Ballots to the Ballot Department

At the end of the EIP voting period for each election staff completed the nightly shut-down procedure on the DS200 scanners. Then the machines were emptied of ballots and sorted to precinct level. The ballots were delivered to the Ballot Department by Election Support staff along with the DS200s.

Early In-Person Voting Performance Reviews
for the September 14, 2021 Primary Election

First Name	Last Name	Dependability	Assisting Voters	Processing Provisional Voters (Election Day)	DS200 (Opening and Closing)	General Customer Service	Employee Collaboration	Rehire
		(Attendance and Punctuality)	(Quality and Efficiency)			(Professionalism)	(Team Player)	(Yes or No)
Sandra	Frazer	6	7	NA	NA	7	7	Yes
Linda	Gersdorf	6	7	NA	NA	7	7	Yes
Leslie	Grabert	6	7	NA	NA	8	7	Yes
Linda	Harrington	6	8	7	NA	8	8	Yes
Patricia	Nelson	6	7	7	NA	8	7	Yes
Barbara	Nicholl	6	7	NA	NA	8	8	Yes
Fred	Smith	6	8	8	NA	8	8	Yes
Marsha	Love	6	8	6	NA	8	8	Yes
Rena	Landrum	6	7	7	NA	7	7	Yes
Elizabeth	Thames	6	7	6	NA	8	7	Yes
Evette	Demore Ford	4	7	7	NA	7	7	Yes
Rosalie	Russo	6	7	6	8	8	8	Yes
Alyson	Widen	6	7	7	7	7	7	Yes
		Grading Scale	1-2: Unsatisfactory	3-4: Needs Improvement	5-6: Meets Expectations	7-8: Area of Strength	9-10: Exceeds Expectations	

VOTE CUYAHOGA COUNTY BOARD OF ELECTIONS

Jeff Hastings *Chairman* | **Inajo Davis Chappell** *Member* | **Lisa M. Stickan** *Member* | **David J. Wondolowski** *Member* | **Anthony W. Perlatti** *Director* | **Anthony N. Kalogeı** *Deputy Director*

December 1, 2021

Mid-West Presort Mailing Services, Inc.
(dba Midwest Direct)
Mr. Richard T. Gebbie, CEO
2222 West 110th Street
Cleveland, Ohio 44102
rtgebbie@mw-direct.com

RE: Notice to Renew – Acknowledging the Board of Election's Decision to Renew Current Ballot Printing Contract between the Cuyahoga County Board of Elections and Mid-West Presort Mailing Services, Inc. (dba Midwest Direct) for the "First Renewal Period" of 1/1/2022 – 8/1/2022 in an amount not to exceed $593,469.70.

Dear Mr. Gebbie,

The current contract between Cuyahoga County Board of Elections ("Board") and Midwest Direct ("Vendor") for the Printing of Official Ballots for all Elections in Cuyahoga County, was approved on April 5, 2021, ("Contract") for the time period beginning August 3, 2021 through December 31, 2021 (the "Initial Term"), January 1, 2022 through August 1, 2022 (the "First Renewal Period"), and August 2, 2022 through May 1, 2023 ("Second Renewal Period").

This letter serves to memorialize that the Board of Elections ("Board") wishes to renew the Contract in accordance with subdivision (B) of Article I. of the Contract for the time period beginning **January 1, 2022 through August 1, 2022 (the "First Renewal Period").**

Also, pursuant to subdivision (D) of Article IV. of the Contract, a **Performance Bond** in the amount of One Million One Hundred Eighty-Six Thousand Nine Hundred Thirty-Nine and 40/100 DOLLARS **($1,186,939.40)** within fourteen (14) calendar days after the beginning of the First Renewal Period of January 1, 2022.

Please signify Midwest Direct's acknowledgment of the above-described renewal by signing in the place provided below and return my attention at the Board of Elections.

Please do not hesitate to give me a call with any questions or concerns.

Sincerely,

Anthony W. Perlatti, Director
Cuyahoga County Board of Elections
aperlatti@cuyahogacounty.gov

ACKNOWLEDGED AND AGREED:
MID-WEST PRESORT MAILING SERVICES, INC.

By: _____

Printed: Richard T. Gebbie

Title: CEO

Voucher Summary

Board Approval Date December 8, 2021

$245,505.78

		Vendor	Department	Description	Amount
1	PO211025	Enterprise (Clerac)	Fiscal Services	Vans rentals to transport ballots and election materials for the November 2, 2021 General Election.	$27,135.00
2		Midwest/Direct	Registration	Printing of Election Day ballots, early in-person ballots, vote-by-mail ballots, test decks, nursing home/jail/hospital ballots, sample ballots, cover sheets, warning sheets, blank ballots, and VBM inserts for the November 2, 2021 General Election.	$218,370.78

Cuyahoga County Districting Commission
Robert S. Frost, Chair
Sandra F. Morgan, Vice-Chair
Douglas H. Koesel
Kenneth C. Lumpkin
Cathlyn S. Murphy

September 1, 2021

Anthony Perlatti, Director
Cuyahoga County Board of Elections
2925 Euclid Avenue
Cleveland, Ohio 44125

Re: Redistricting of the Cuyahoga County Council Districts

Dear Mr. Perlatti:

Please allow this letter to serve as notification that the 2021 Cuyahoga County Districting Commission approved new boundaries for the Cuyahoga County Council Districts on August 30, 2021. Enclosed please find a certified copy of the approved apportionment.

Please also find included information compiled by the consulting team of R Strategy Group, Target Smart, and Muller Public Strategies, which the Commission used to approve the new Cuyahoga County Districts based upon the data in the 2020 Federal Census. As you can see from these documents, the Commission was able to incorporate the recommended changes from your staff to help the Board of Elections with future precinct planning.

Pursuant to Section 3.04 of the Cuyahoga County Charter, the Districting Commission authorizes the Cuyahoga County Board of Elections to change the current Cuyahoga County Council District lines in accordance with the apportionment approved by the Districting Commission.

Please let me know if you have any further questions.

Sincerely,

Robert S. Frost
Chair, Cuyahoga County Districting Commission

CC: Anthony N. Kaloger, Deputy Director, Board of Elections
Jeff Rusnak, President & CEO, R Strategy Group
Honorable Pernel Jones Jr., President, Cuyahoga County Council
Jim Boyle, Research & Policy Analyst, Cuyahoga County Council
Trevor McAleer, Legislative Budget Advisor, Cuyahoga County Council

2079 East 9th Street, 8th Floor • Cleveland, Ohio 44115 • (216) 698-2010 • FAX (216) 698-2040
Ohio Relay Service 711 • Council Website: council.cuyahogacounty.us

CUYAHOGA COUNTY

COUNCIL DISTRICTING COMMISSION

Robert S. Frost, Chair
Sandra Morgan, Vice Chair
Douglas H. Koesel
Kenneth Lumpkin
Cathlyn Murphy

Districting Plan

Adopted August 30, 2021

(Pursuant to Section 3.04 of the Cuyahoga County Charter)

I, ANDRIA RICHARDSON, CLERK OF COUNCIL OF THE COUNCIL OF CUYAHOGA COUNTY, OHIO, DO HEREBY CERTIFY THAT THE FOREGOING IS A TRUE AND EXACT COPY OF THE ORIGINAL.

BY: Andria Richardson, September 1, 2021

Final Changes Approved by the Cuyahoga County Districting Commission on 8/30/21

Precincts that are Changing in Approved Map

VTD	VTDI	Name_VTD	Current	New
018AIA	A	CLEVELAND-01-E (18-P-AIA)	9	8
018AII	A	CLEVELAND-01-I (18-P-AII)	9	8
018AJT	A	CLEVELAND-02-J (18-P-AJT)	8	7
018AJX	A	CLEVELAND-02-T (18-P-AJX)	8	7
018AKF	A	CLEVELAND-02-I (18-P-AKF)	8	7
018AKV	A	CLEVELAND-04-I (18-P-AKV)	9	7
018AKZ	A	CLEVELAND-06-L (18-P-AKZ)	8	7
018ALT	A	CLEVELAND-04-M (18-P-ALT)	7	9
018AMS	A	CLEVELAND-04-H (18-P-AMS)	9	7
018AND	A	CLEVELAND-04-F (18-P-AND)	9	7
018AOQ	A	CLEVELAND-06-B (18-P-AOQ)	8	7
018APZ	A	CLEVELAND-06-S (18-P-APZ)	7	9
018AQD	A	CLEVELAND-06-R (18-P-AQD)	7	9
018AQE	A	CLEVELAND-06-C (18-P-AQE)	7	9
018AQH	A	CLEVELAND-06-T (18-P-AQH)	7	9
018ASU	A	CLEVELAND-10-K (18-P-ASU)	7	10
018ATJ	A	CLEVELAND-10-M (18-P-ATJ)	7	10
018AZE	A	CLEVELAND-03-O (18-P-AZE)	7	8
018AZF	A	CLEVELAND-03-F (18-P-AZF)	7	8
018AZJ	A	CLEVELAND-12-L (18-P-AZJ)	7	8
018BAC	A	CLEVELAND-03-P (18-P-BAC)	3	7
018BAE	A	CLEVELAND-14-G (18-P-BAE)	3	7
018BAG	A	CLEVELAND-14-H (18-P-BAG)	3	7
018BAT	A	CLEVELAND-14-O (18-P-BAT)	3	7
018BBN	A	CLEVELAND-12-M (18-P-BBN)	7	8
018BBR	A	CLEVELAND-12-B (18-P-BBR)	3	7
018BCZ	A	CLEVELAND-13-D (18-P-BCZ)	3	7
018BDZ	A	CLEVELAND-15-Q (18-P-BDZ)	7	3
018BFJ	A	CLEVELAND-16-A (18-P-BFJ)	3	2
018BHE	A	CLEVELAND-16-L (18-P-BHE)	2	3
018BHG	A	CLEVELAND-16-M (18-P-BHG)	2	3
018CZX	A	BROOKLYN HEIGHTS-00-A (18-P-CZX)	6	8

Split Precincts Made Whole in Approved Map

VTD	VTDI	Name_VTD	Current	New
018ALT	A	CLEVELAND-04-M (18-P-ALT)	7	9
018ALT	A	CLEVELAND-04-M (18-P-ALT)	9	9
018AZJ	A	CLEVELAND-12-L (18-P-AZJ)	7	8
018AZJ	A	CLEVELAND-12-L (18-P-AZJ)	8	8
018BBR	A	CLEVELAND-12-B (18-P-BBR)	3	7
018BBR	A	CLEVELAND-12-B (18-P-BBR)	7	7
018BCZ	A	CLEVELAND-13-D (18-P-BCZ)	3	7
018BCZ	A	CLEVELAND-13-D (18-P-BCZ)	7	7
018BDZ	A	CLEVELAND-15-Q (18-P-BDZ)	3	3
018BDZ	A	CLEVELAND-15-Q (18-P-BDZ)	7	3

Final Cuyahoga County Council Districts as approved on 08/30/2021

Cuyahoga County Council District	Community/Ward/Precinct	Final
1	Bay Village city	16,163
1	Fairview Park city	17,291
1	North Olmsted city	32,442
1	Rocky River city	21,755
1	Westlake city	34,228
1	**Total**	**121,879**

Cuyahoga County Council District	Community/Ward/Precinct	Final
2	Brook Park city	18,595
2	Ward 16 (Precincts A, B, C, D, E, F, G, H ,K, N, O ,P, Q)	18,818
2	Ward 17 (All)	23,586
2	Lakewood city	50,942
2	**Total**	**111,941**

Cuyahoga County Council District	Community/Ward/Precinct	Final
3	Brooklyn city	11,359
3	Ward 3 (Precincts B, J, M, N, R, S)	6,475
3	Ward 11 (All)	25,349
3	Ward 12 (Precinct A)	1,464
3	Ward 13 (Precincts A, B, C, F, G, H, I, J, K, L, P, Q)	16,933
3	Ward 14 (All Precincts except G, H, O)	19,138
3	Ward 15 (All)	23,977
3	Ward 16 (Precincts I, J, L, M)	6,050
3	Linndale village	108
3	**Total**	**110,853**

Cuyahoga County Council District	Community/Ward/Precinct	Final
4	Middleburg Heights city	16,004
4	Parma city	81,146
4	Parma Heights city	20,863
4	**Total**	**118,013**

Cuyahoga County Council District	Community/Ward/Precinct	Final
5	Berea city	18,545
5	North Royalton city	31,322
5	Olmsted Falls city	8,582
5	Olmsted township	14,506
5	Strongsville city	46,491
5	**Total**	**119,446**

Cuyahoga County Council District	Community/Ward/Precinct	Final
6	Bentleyville village	897
6	Brecksville city	13,635
6	Broadview Heights city	19,936
6	Chagrin Falls township	129
6	Chagrin Falls village	4,188
6	Gates Mills village	2,264
6	Glenwillow village	994
6	Hunting Valley village (Cuyahoga County portion only)	627
6	Independence city	7,584
6	Mayfield Heights city	20,351
6	Mayfield village	3,356
6	Moreland Hills village	3,466
6	Oakwood village	3,572
6	Solon city	24,262
6	Valley View village	1,897
6	Seven Hills city	11,720
6	Walton Hills village	2,033
6	**Total**	**120,911**

Cuyahoga County Council District	Community/Ward/Precinct	Final
7	Ward 2 (Precincts I, J, T, U, V, W)	3,743
7	Ward 3 (Precincts A, C, D, E, G, H, I, K, L, P, Q)	17,629
7	Ward 4 (Precincts A, C, D, E, F, H, I, P, U)	7,661
7	Ward 5 (Precincts Q & R)	2,804
7	Ward 6 (All Precincts except C, R, S, T)	16,127
7	Ward 7 (All)	19,589
7	Ward 9 (All)	19,531
7	Ward 10 (Precincts A, B, I)	2,982
7	Ward 12 (Precincts B, C, N, O, P, Q, R, S)	9,468
7	Ward 13 (Precincts D, E, M, N, O)	7,802
7	Ward 14 (Precincts G, H, O)	3,196
7	**Total**	**110,532**

Cuyahoga County Council District	Community/Ward/Precinct	Final
8	Ward 1 (Precincts B, C, E, I)	4,249
8	Ward 2 (All Precincts except I, J, T U, V, W)	15,130
8	Ward 3 (Precincts F & O)	3,029
8	Ward 4 (Precinct T)	556
8	Ward 5 (All Precincts except Precincts Q & R)	18,748
8	Ward 12 (Precincts D, E, F, G, H, I, J, K, L, M)	11,504
8	Brooklyn Heights	1,519
8	Garfield Heights city	29,781
8	Maple Heights city	23,701
8	Cuyahoga Heights village	573
8	Newburgh Heights village	1,862
8	**Total**	**110,652**

Cuyahoga County Council District	Community/Ward/Precinct	Final
9	Bedford city	13,149
9	Bedford Heights city	11,020
9	Ward 1 (All Precincts except B, C, E, I)	16,476
9	Ward 4 (Precincts B, G, J, K, L, M, N, O, Q, R, S)	10,041
9	Ward 6 (Precincts C, R, S, T)	4,463
9	Highland Hills village	662
9	North Randall village	954
9	Orange village	3,421
9	Pepper Pike city	6,796
9	Shaker Heights city	29,439
9	Warrensville Heights city	13,789
9	Woodmere village	641
9	**Total**	**110,851**

Cuyahoga County Council District	Community/Ward/Precinct	Final
10	Bratenahl village	1,430
10	Cleveland Heights city	45,312
10	Ward 8 (All)	20,354
10	Ward 10 (All Precincts except A, B, I)	15,752
10	East Cleveland city	13,792
10	University Heights city	13,914
10	**Total**	**110,554**

Cuyahoga County Council District	Community/Ward/Precinct	Final
11	Beachwood city	14,040
11	Euclid city	49,692
11	Highland Heights city	8,719
11	Lyndhurst city	14,050
11	Richmond Heights city	10,801
11	South Euclid city	21,883
11	**Total**	**119,185**

All Districts	**Cuyahoga County Total**	**1,264,817**

Cuyahoga County Council Districts Final Map

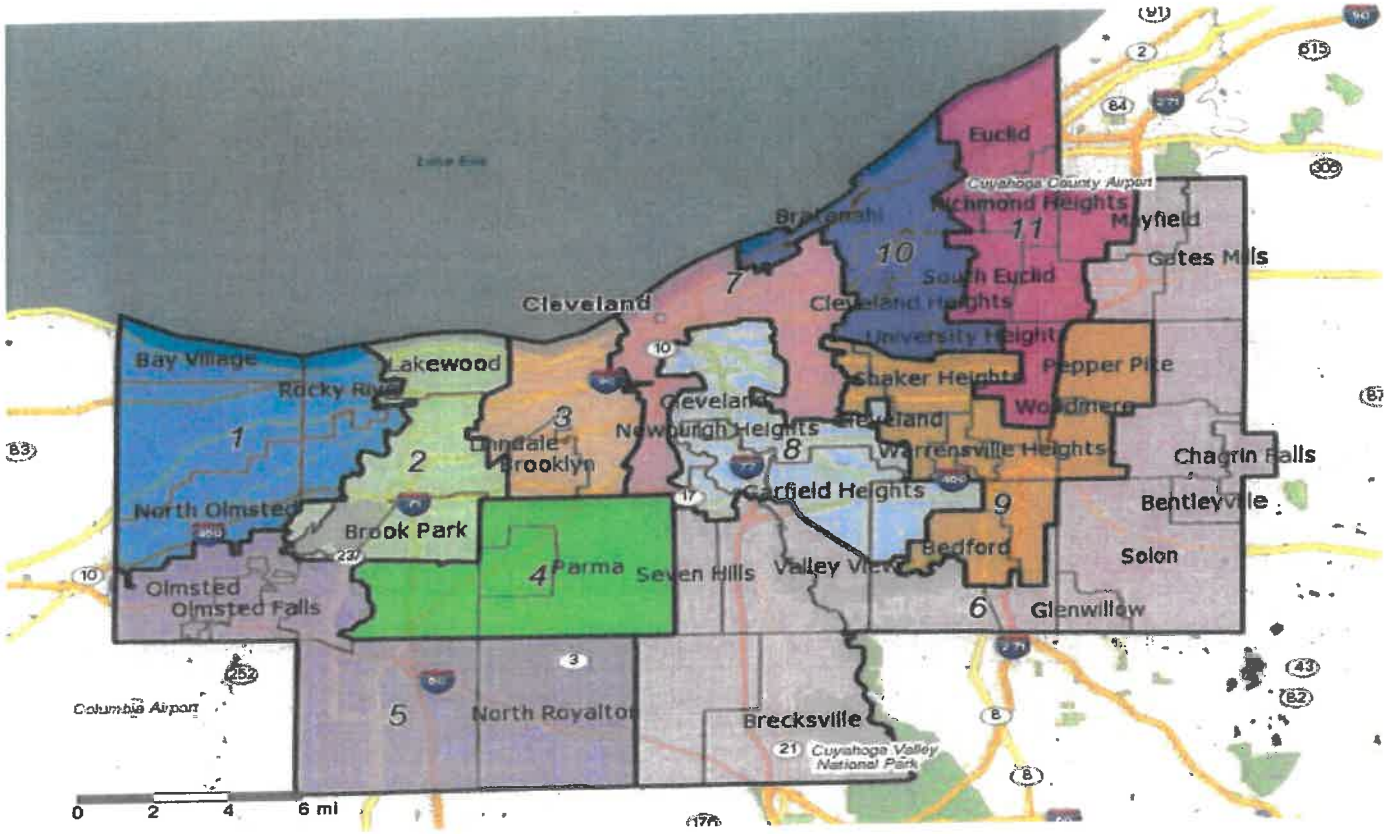

Cuyahoga County Council District 1

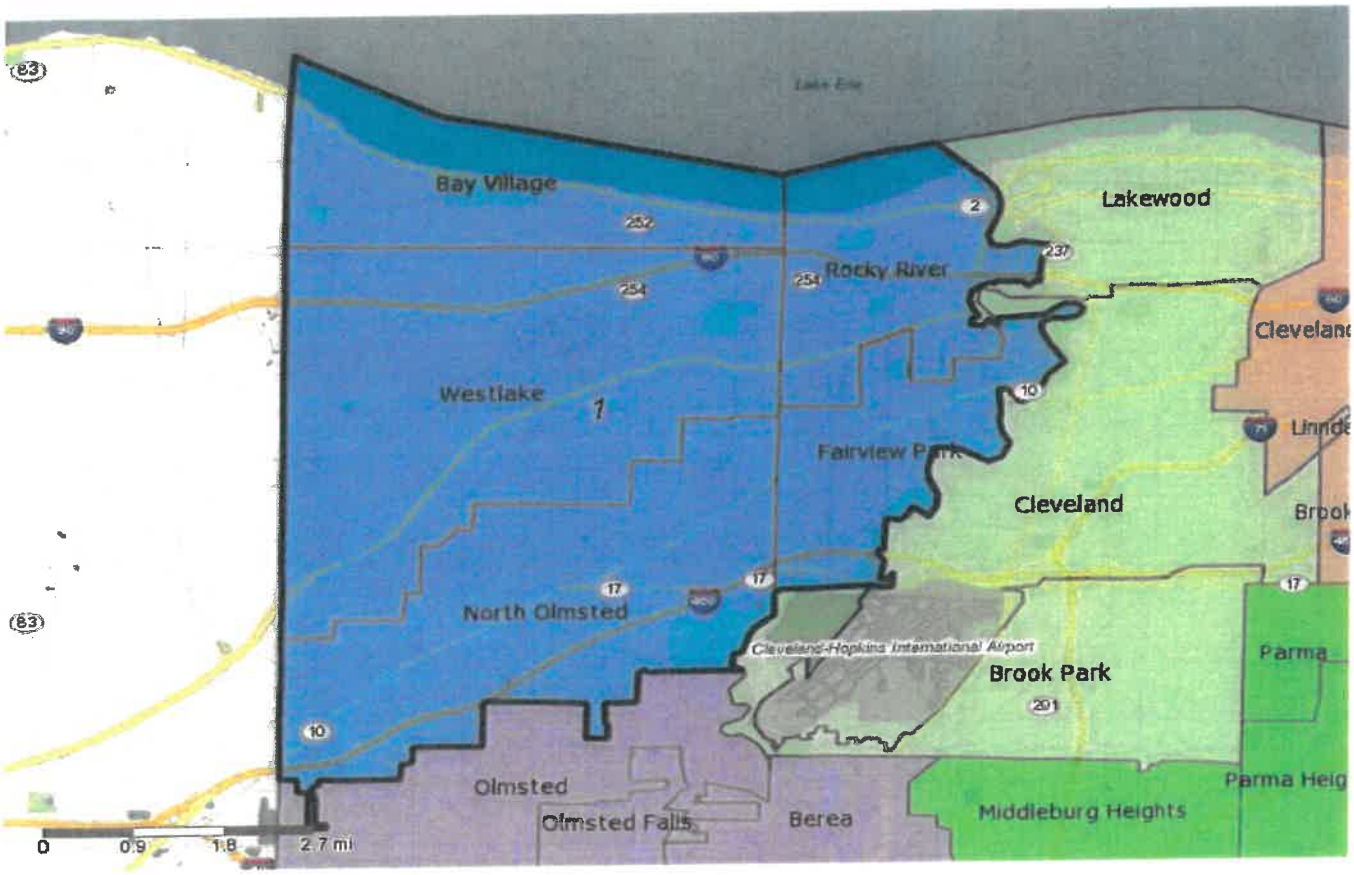

Cuyahoga County Council District 2

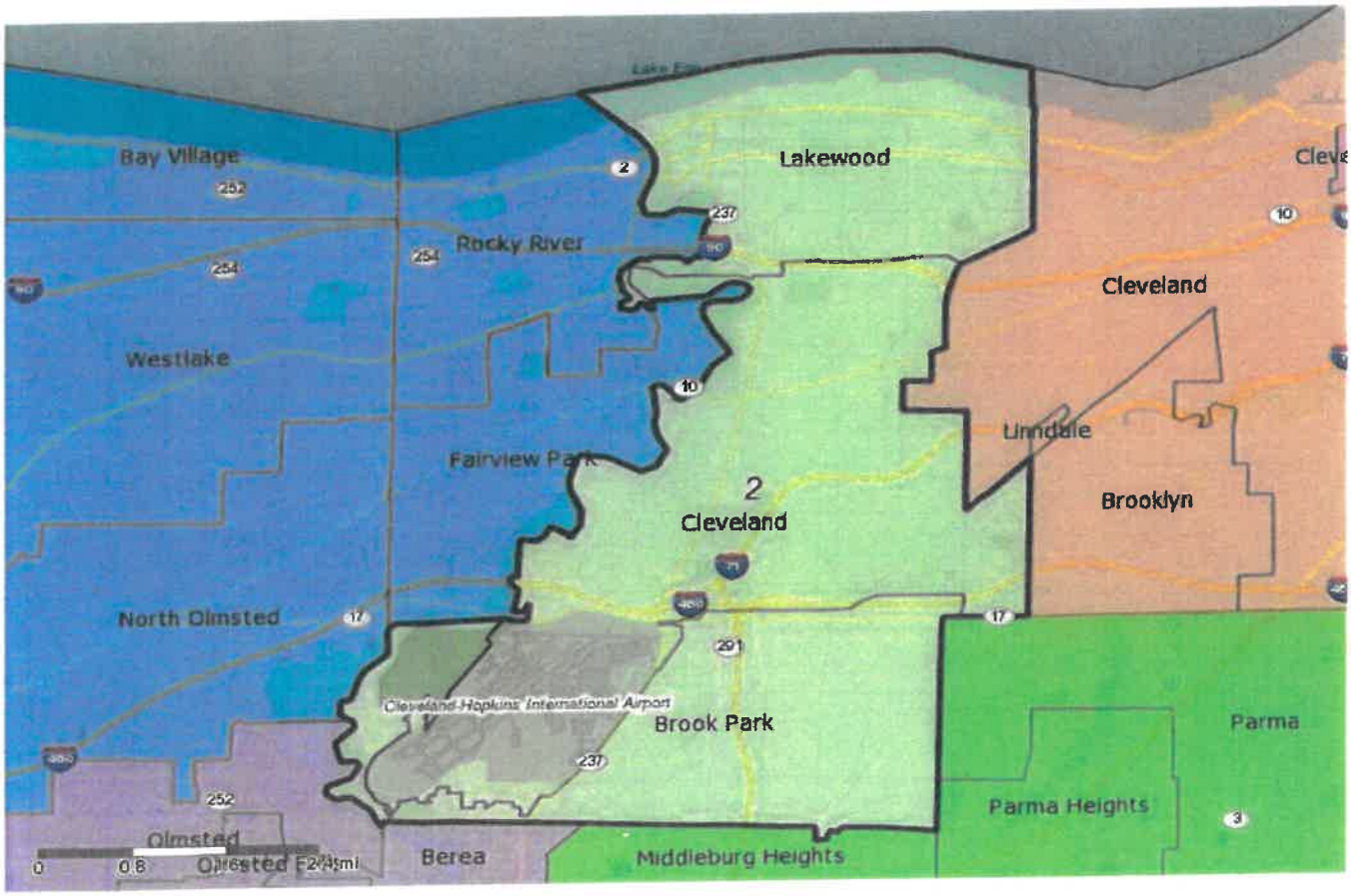

Cuyahoga County Council District 3

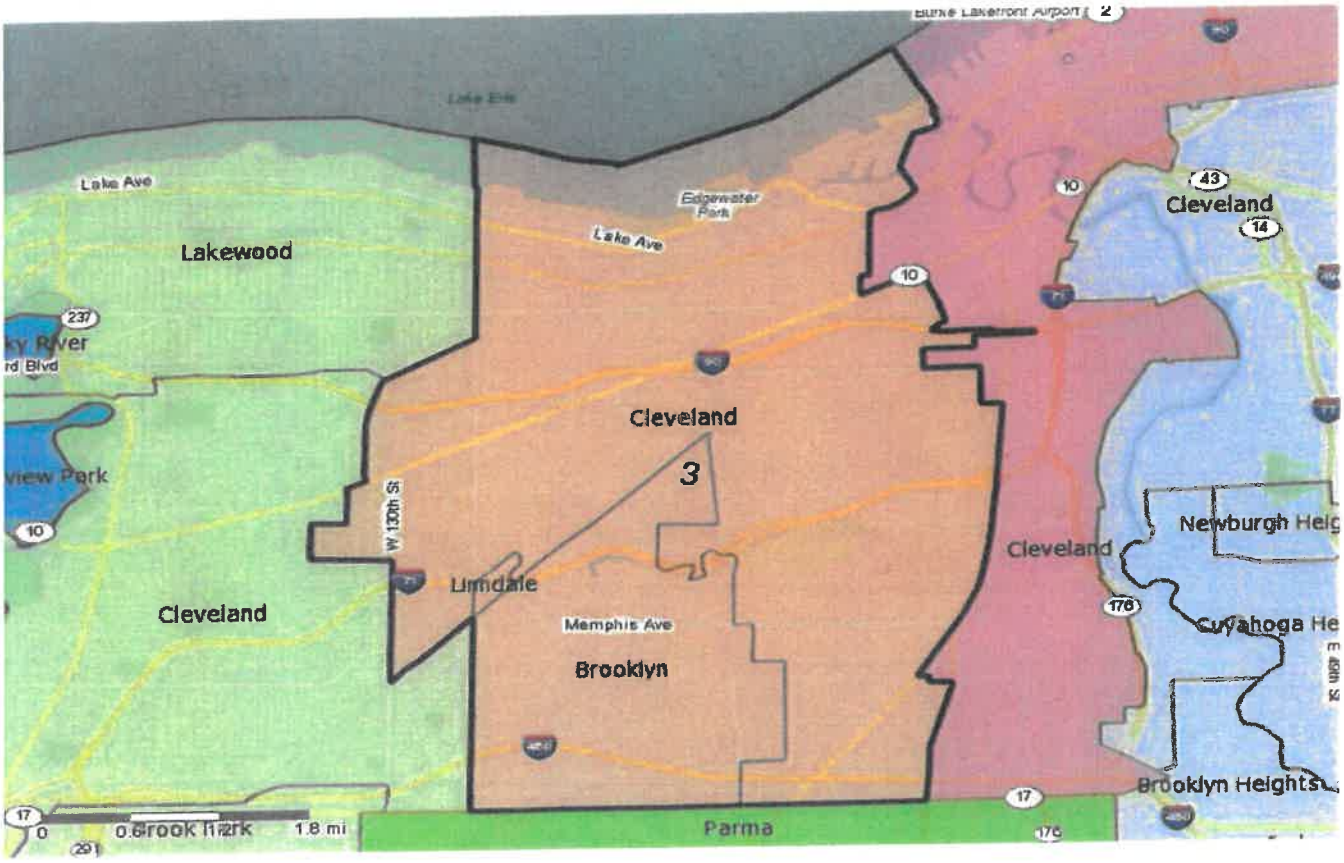

Cuyahoga County Council District 4

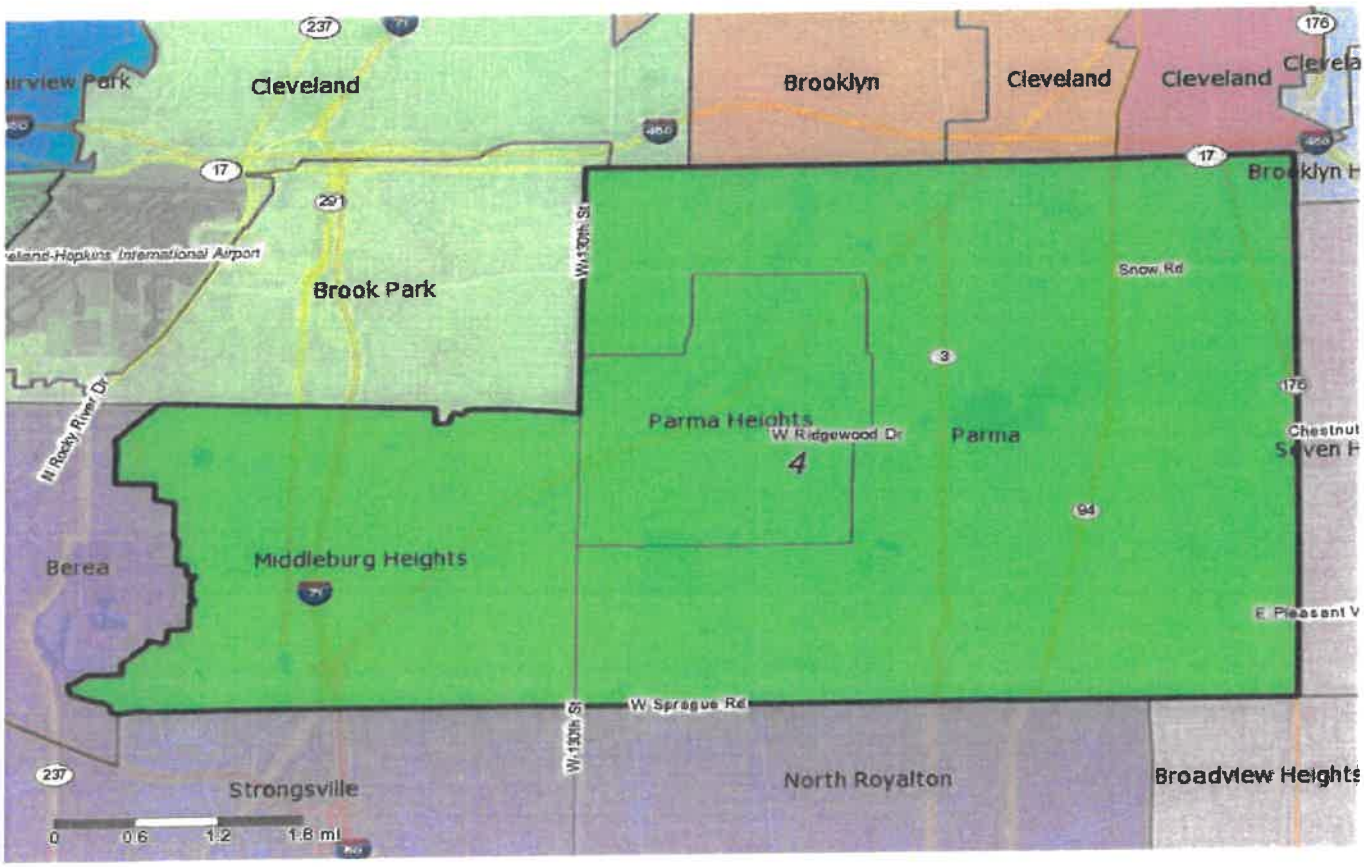

Cuyahoga County Council District 5

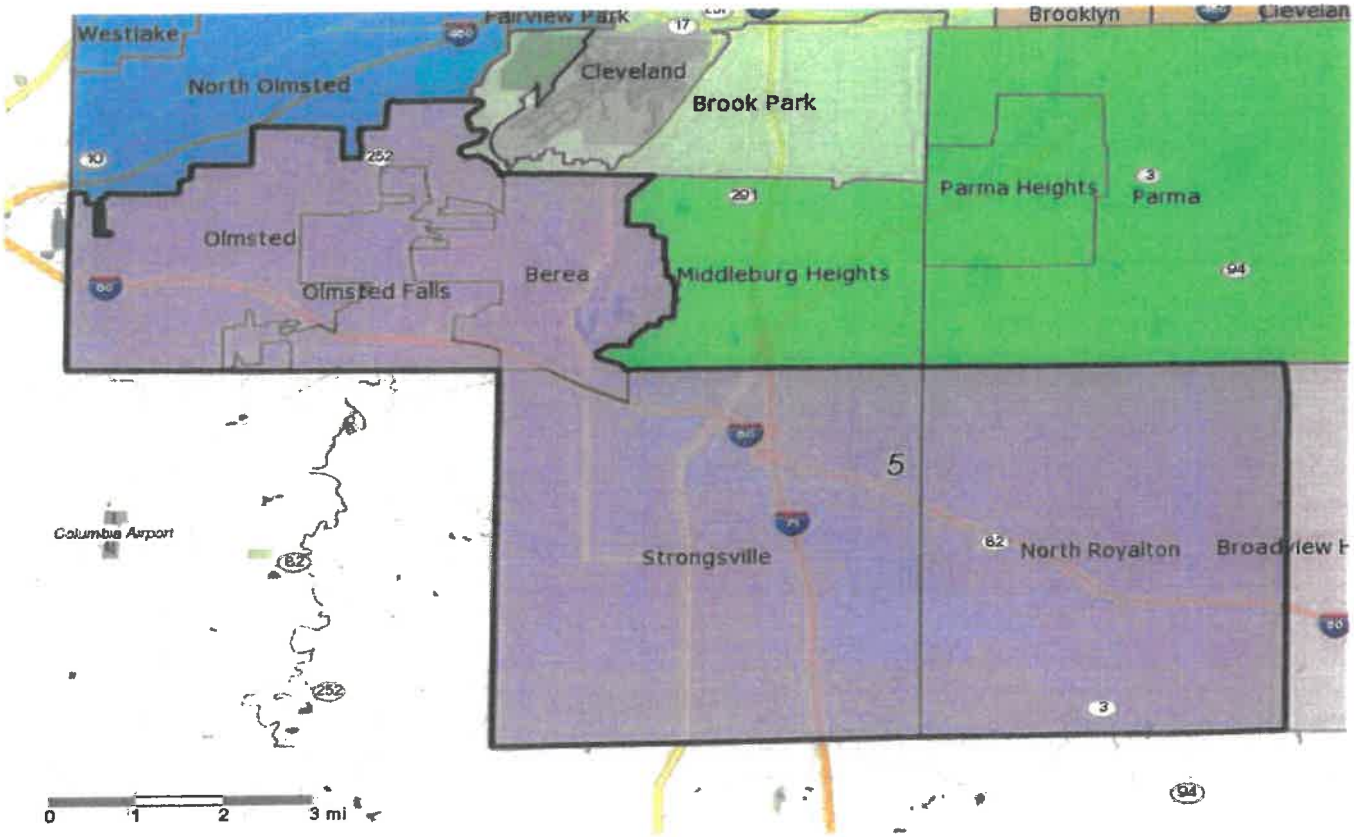

Cuyahoga County Council District 6

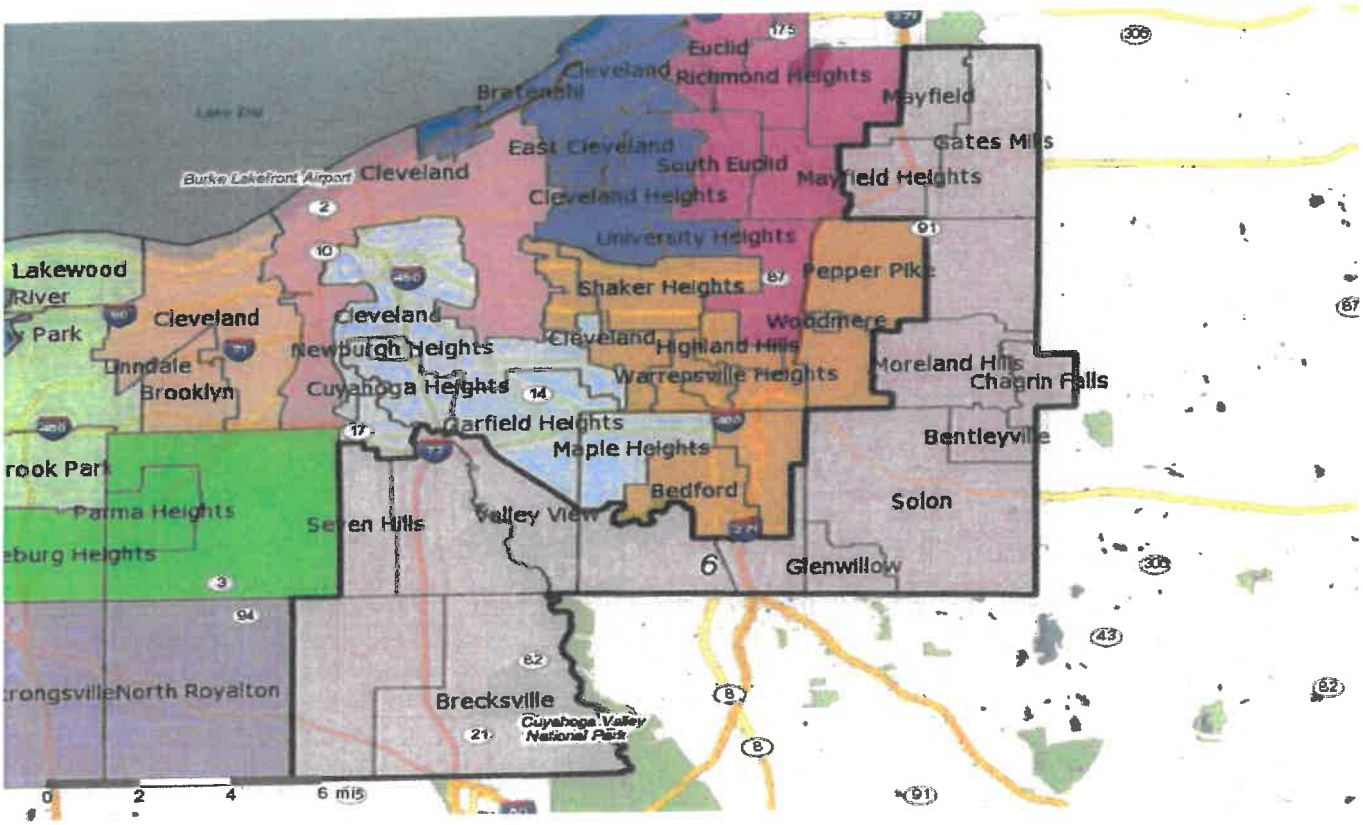

Cuyahoga County Council District 7

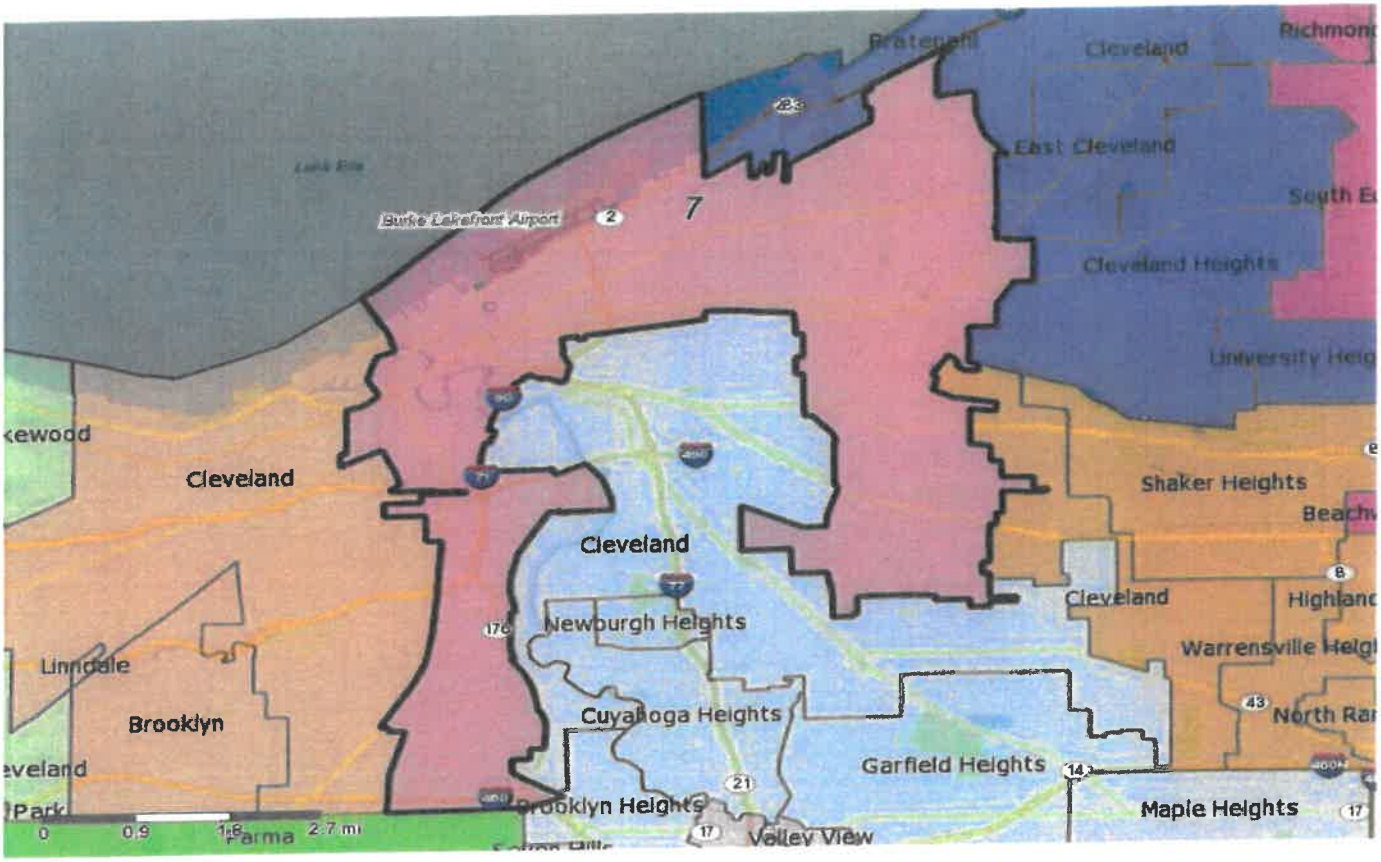

Cuyahoga County Council District 8

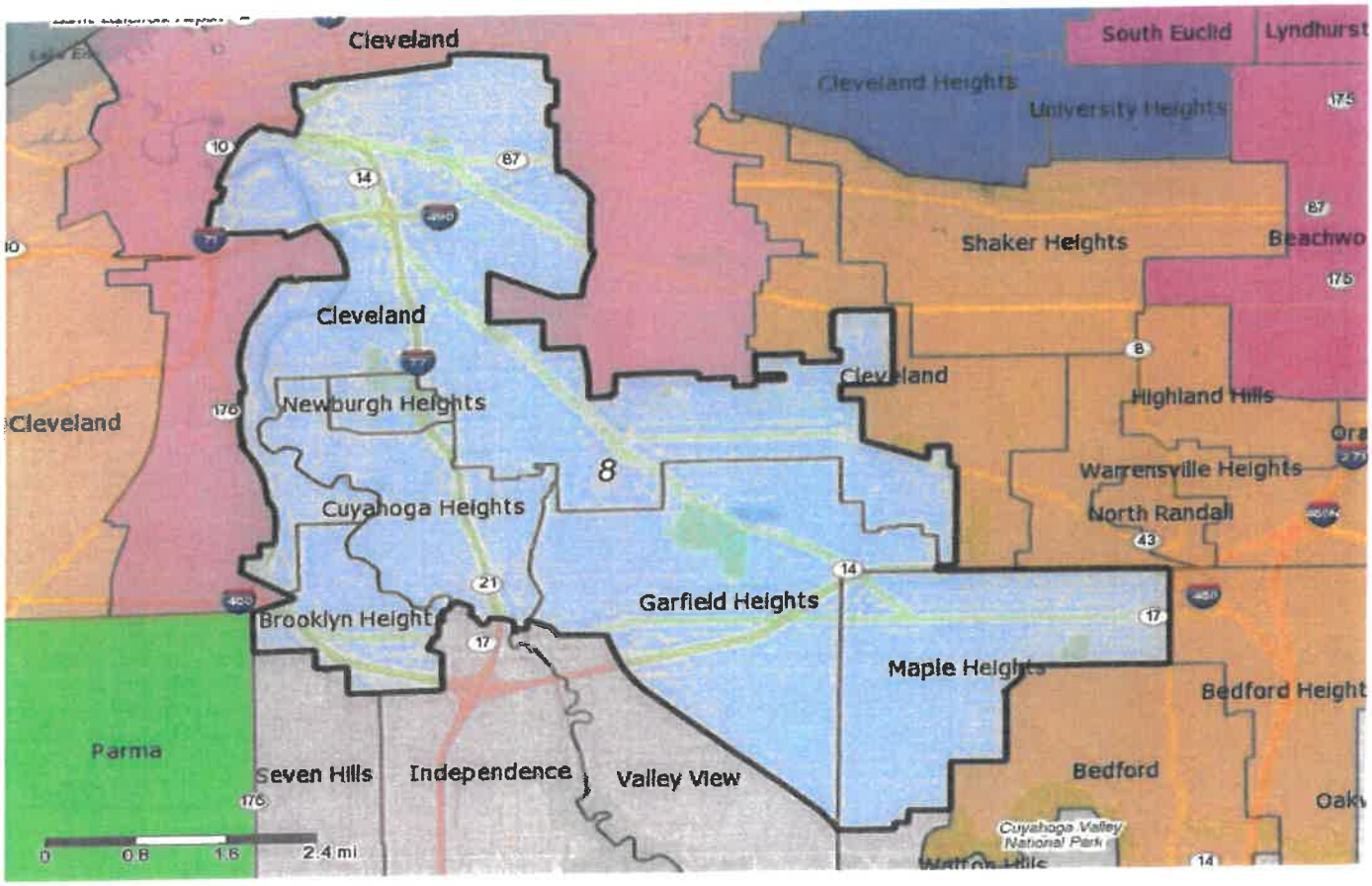

Cuyahoga County Council District 9

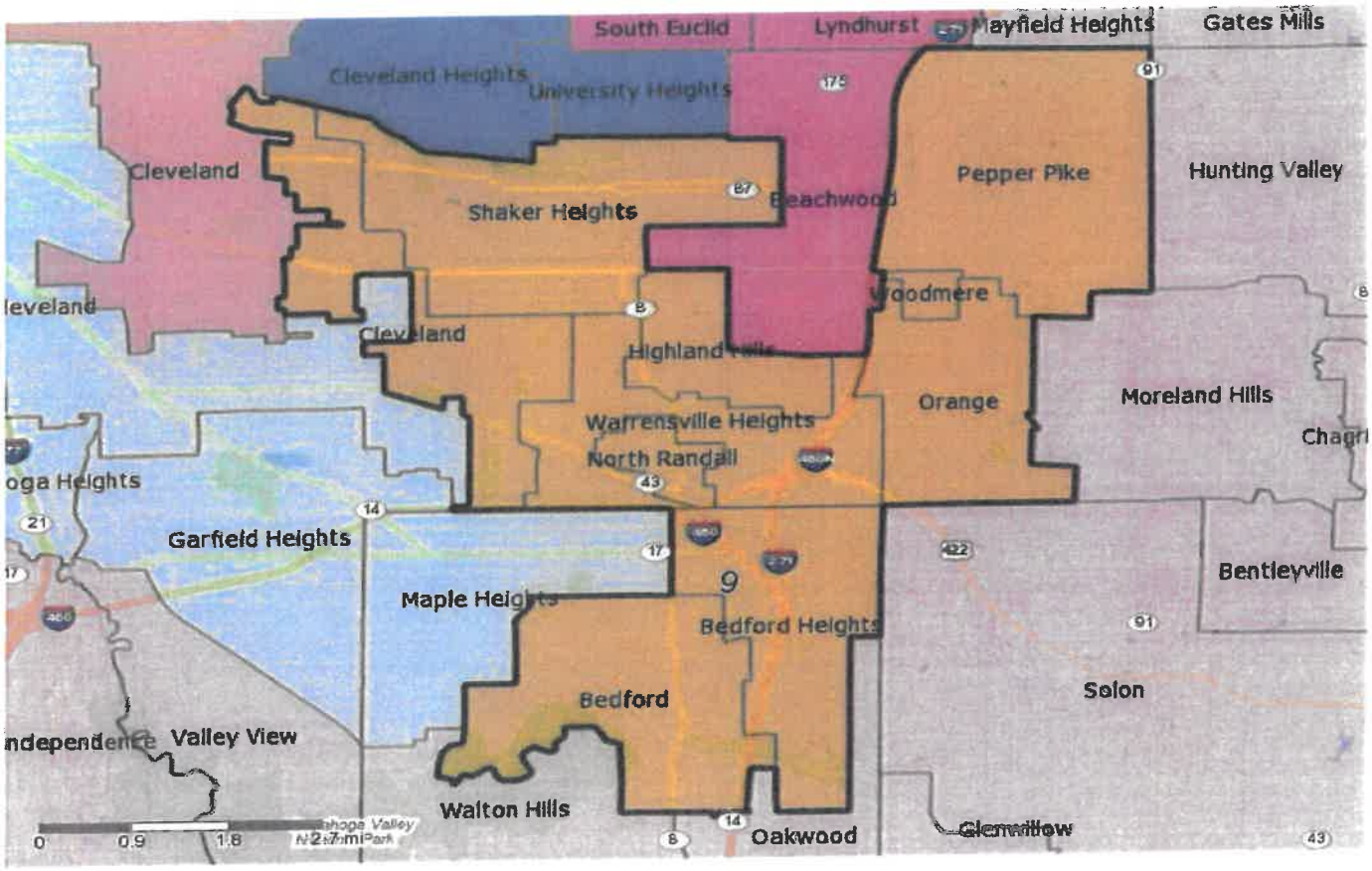

Cuyahoga County Council District 10

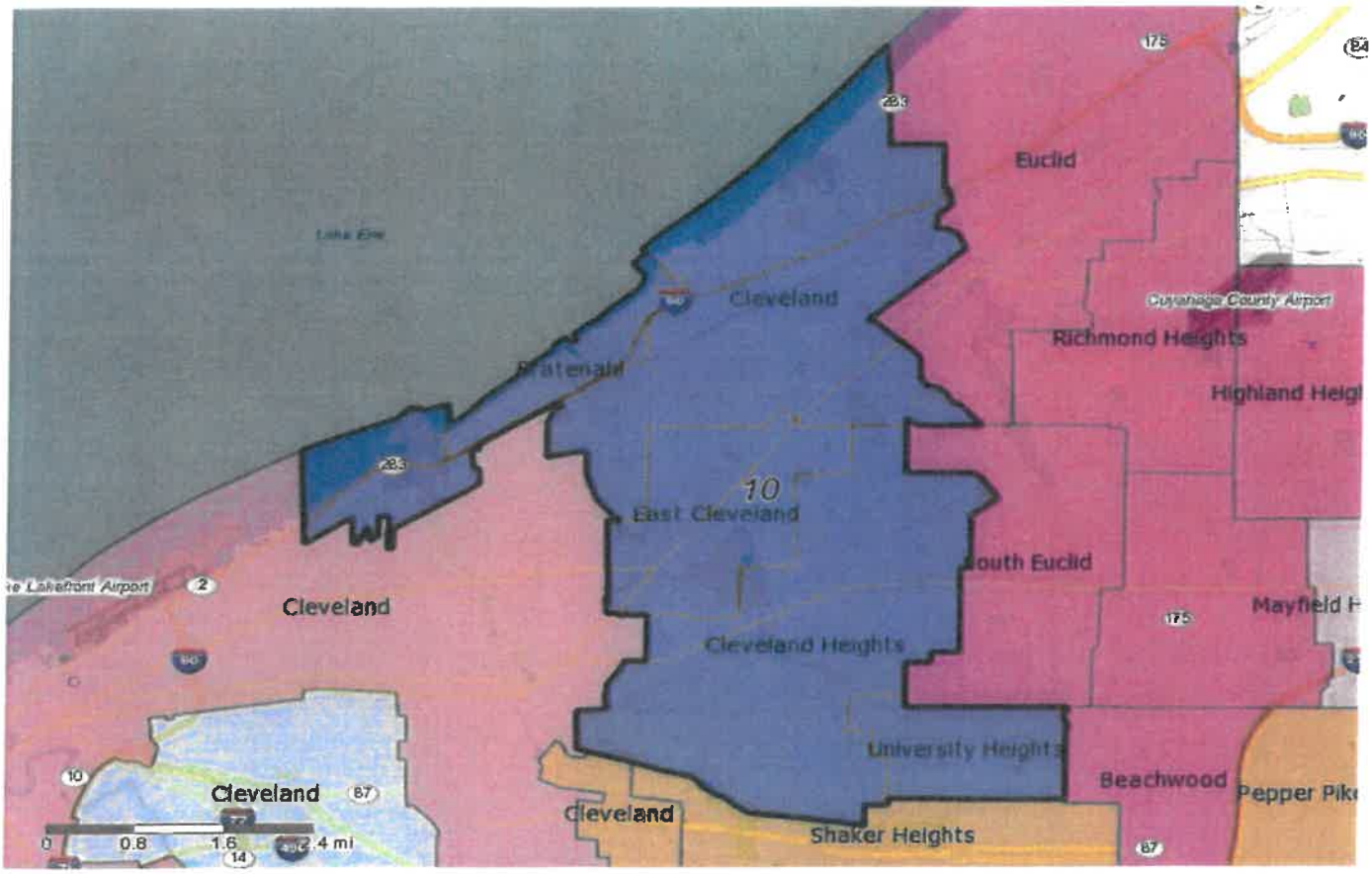
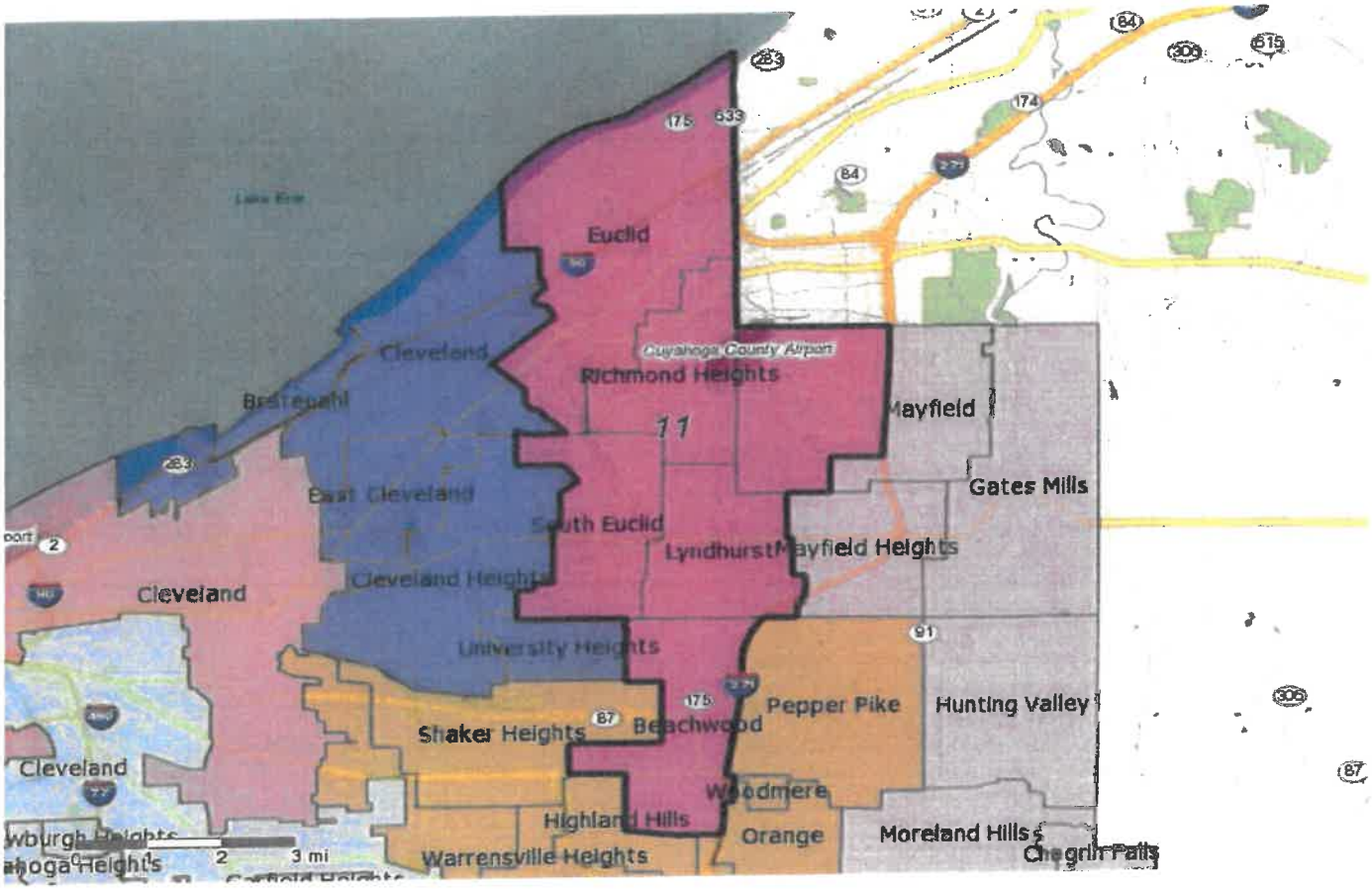
Cuyahoga County Council District 11